

OWNERS' CERTIFICATE

WE, THE UNDERSIGNED PROPERTY OWNERS, do hereby agree to accept the existing fence lines of occupation as surveyed and shown on this map hereon to be the true and correct boundaries of the parcels shown; WE AGREE to relinquish any claim to land outside these boundaries as previously described by deed or agreement.

Parcel No. 02-122-11; Larry A. and Joyce M. Dotson	<i>Larry A. Dotson</i>	10-17-91
Larry A. Dotson		Date
	<i>Joyce M. Dotson</i>	10-17-91
Joyce M. Dotson		Date
Parcel No. 02-122-14; Larry and Blanche Dotson	<i>Larry A. Dotson</i>	10-17-91
Larry Dotson		Date
	<i>Blanche Dotson</i>	10-17-91
Blanche Dotson		Date
Parcel Nos. 02-122-07 and 02-122-08; Blanche and Jeanett Dotson	<i>Blanche Dotson</i>	10-17-91
Blanche Dotson		Date
	<i>Jeanett Dotson</i>	Oct 17-1991
Jeanett Dotson		Date
Parcel Nos. 02-122-12 and 02-122-13; Mary Jeanett Dotson McCrosky	<i>Mary Jeanett Dotson McCrosky</i>	Oct 17-1991
Mary Jeanett Dotson McCrosky		Date
Parcel No. 02-122-09; Panaca Mercantile	<i>Orrin B. Dotson</i>	Oct 17-1991
Orrin B. Dotson, for Panaca Mercantile		Date
Parcel No. 02-122-05, Darrell Free	<i>Darrell A. Free</i>	Oct 17 1991
Darrell Free		Date
Parcel No. 02-122-06; Joann Emple	<i>Joann Emple</i>	10-17-91
JoAnn Emple		Date


ACKNOWLEDGEMENT

STATE OF NEVADA }
 COUNTY OF LINCOLN } SS

On this 17 day of October, 1991, personally appeared before me, a Notary Public in and for said County and State, Larry A. Dotson, Joyce M. Dotson, Blanche Dotson, Jeanett Dotson, Mary Jeanett Dotson McCrosky, Orrin B. Dotson, Darrell Free and Joann Emple, known to me to be the persons described in and who executed the foregoing instrument freely and voluntarily and for the uses and purposes therein mentioned.

Janice Barr


Janice Barr
 Notary Public in and for said County and State
 My appointment expires on 2-5-92



SURVEYOR'S CERTIFICATE

I, James J. Owens, Professional Land Surveyor registered in the State of Nevada, do hereby certify that this Record of Survey was made at the instance of Orrin B. Dotson; that all monuments are of the character as indicated and occupy the positions as shown and are sufficient to enable the survey to be retraced; that this survey conforms with the provisions of NRS 625.340 to 625.380, inclusive. This survey was completed on October 15, 1991.

James J. Owens
 Professional Land Surveyor
 Nevada Certificate No. 2884



LEGEND

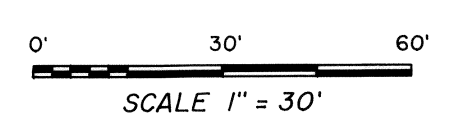
- Property Corner - set 1/2" rebar with plastic cap marked "Owens PLS 2884".
- x- Fence line.
- ⊙ G.L.O. Brass Cap dated 1919.
- Right-of-Way Monument.

BASIS OF BEARING

The Basis of Bearing is a line between the NW Corner and N 1/4 Corner of Sec. 4, T. 2 S., R. 68 E., M.D.M., which bears N. 89° 45' 16" E., as shown on James J. Owens Boundary Line Adjustment Book 94 Page 616.

REFERENCE MAPS

1. Patent - U.S.A. to the Town of Panaca - Book 583 Page 0 - misc. R.E. Deeds.
2. Map of Panaca City - Book Plat "A" Page 34.
3. 1872 G.L.O. Survey of T. 2 S., R. 68 E., M.D.M.
4. 1920 G.L.O. Survey of T. 1 S., R. 68 E., M.D.M.
5. 1983 Street Map - Town of Panaca - Book Plat "A" Page 210.
6. State of Nevada Department of Highways Right-of-Way Map, Federal Aid Project No. 120 - dated June 11, 1948
7. James J. Owens Record of Survey Book Plat "A" Page 337.



NEV-178

RECORD OF SURVEY for ORRIN B. DOTSON Those portions of Lots 3 and 4 of Block 36 of the Town of Panaca, NW 1/4 Sec. 9, T. 2 S., R. 68 E., M.D.M., Lincoln County, Nevada		No. <u>097546</u> Filed at the request of <u>OWENS SURVEYING</u> Date <u>OCT. 17, 1991</u> At <u>9:30 A.</u> File <u>PLAT-A</u> Page <u>353</u> of Survey Maps
THE OWENS SURVEYING OUTFIT Project Mineral, Land Surveying throughout the west: P.O. Box 1330 61 E. Mesquite Boulevard Mesquite, Nevada 89024 (702) 346-2930		Official Records Book No. _____ Records of the Lincoln County Recorder Yuriko Setzer, Recorder <i>Janice Barr</i> Fee <u>10.00</u> Deputy _____