

QUITCLAIM DEED

FOR GOOD AND VALUABLE CONSIDERATION, RECEIPT OF WHICH IS HEREBY ACKNOWLEDGED, NEVADA LITE WEIGHT CONCRETE & BLOCK, INC., a Nevada Corporation, GRANTOR, of 2211 Paradise Road, Las Vegas, NV 89104-2514 (formerly at 1050 E. Sahara Avenue, Suite 301, Las Vegas, NV 89104), does hereby remise, release and forever quitclaim to NEVADA LITE WEIGHT CONCRETE MATERIALS, INC., a Nevada Corporation, GRANTEE, of 2211 Paradise Road, Las Vegas, NV 89104-2514, the following described mining lodes, lots, pieces of parcel of land, situate, lying and being in the County of Lincoln, State of Nevada, more particularly described as follows:

As in the attached Quitclaim Deed, by reference attached hereto and made a part hereof, recorded in the Recorder's Office, Lincoln County, Nevada on January 30, 1991 (consisting of 4 pages) under Instrument No. 095789, Book 94, Pages 328 through 331, Inclusive.

TO HAVE AND TO HOLD the same together with all and singular the appurtenances thereunto belonging or in anywise appertaining and all the estate, right, title, interest, lien, equity and claim whatsoever of the said first party either in law or equity to the only proper use, benefit and behalf of the said second party forever.

IN WITNESS WHEREOF, the parties have signed and sealed these presents the day hereinafter written.

NEVADA LITE WEIGHT CONCRETE & BLOCK,
INC., a Nevada Corporation


By: *Patrick K. Bault*
PATRICK K. BAULT, President

By: *John E. Kelly*
JOHN E. KELLY, Corporate Attorney
& Executive Vice President

STATE OF NEVADA)
) ss:
COUNTY OF CLARK)

On this 5 day of June, 1991, personally appeared before me, a Notary Public in and for said County and State, PATRICK K. BAULT and JOHN E. KELLY, known to me to be the President and Executive Vice President of the corporation, NEVADA LITE WEIGHT CONCRETE & BLOCK, INC., a Nevada Corporation, that executed the foregoing QUITCLAIM DEED, and upon oath did depose that they are the officers of said corporation as above designated; that they are acquainted with the seal of said corporation and that the seal affixed to said instrument is the corporate seal of said corporation; that the signatures to said instrument were made by officers of said corporation as indicated after said signatures; and that the corporation executed the said instrument freely and voluntarily and for the uses and purposes therein mentioned.

G.A. Nobil
NOTARY PUBLIC, Clark County, Nevada



PAGE TWO in re: Quitclaim Deed NEVADA LITE WEIGHT CONCRETE & BLOCK, INC., a Nevada Corporation to NEVADA LITE WEIGHT CONCRETE MATERIALS, INC., a Nevada Corporation

QUITCLAIM DEED

C. Y.

FOR GOOD AND VALUABLE CONSIDERATION, RECEIPT OF WHICH IS HEREBY ACKNOWLEDGED, PATRICK K. BAULT of 4008 Shady Oak Drive, Las Vegas, Nevada 89115, ROBERT WILLIAM ODELL of 1581 Rawhide, Henderson, Nevada 89115 and BEN LEWIS of P. O. Box 93032, Las Vegas, Nevada 89193, GRANTORS, do hereby remise, release and forever quitclaim to NEVADA LITE WEIGHT CONCRETE & BLOCK, INC., a Nevada Corporation, GRANTEE, whose address is 1050 East Sahara Avenue, Suite 301, Las Vegas, Nevada 89104, the following described mining lodes, lots, pieces of parcel of land, situate, lying and being in the County of Lincoln, State of Nevada:

1) The SW 1/4 of Section 17 and in the NW of Section 20, Township 4 South, Range 59 East, MDB&M; 750 Feet in a Easterly Direction and 750 Feet in a Westerly Direction along the course of the vein each way from the Discovery Monument upon which is posted the Notice of Location, and 300 feet to each side of the center of the vein, together with all dips, spurs, angles and variations. The general course of vein, lode or ledge deposit, as near as may be determined is easterly. Each claim corner and the center of each sideline is monumented by 4" posts in accordance with NRS 517.030, and are marked by aluminum tags and display the following inscriptions: CORNER NO. 1, BONNIE #5 C1, CORNER NO. 2, BONNIE #5 SL2, CORNER NO. 3, BONNIE #5 C3, CORNER NO. 4, BONNIE #5 C4, CORNER NO. 5, BONNIE #5 SL5, CORNER NO. 6, BONNIE #5 C6.

The location of each corner monument is given as follows, to-wit: Beginning at the NW Corner No. 1 of this claim, then due East a distance of 1500 feet to the NE Corner No. 3, thence due South, a distance of 600 feet to the SE Corner No. 4, thence due West, a distance of 1500 feet to the SW Corner No. 6, thence due North, a distance of 600 feet to the point of beginning. TIE: Corner No. 1 of this claim is S 15 Deg 57'35" E a distance of 5455.27' of Corner No. 6 of the 4 Star Claim as recorded in Book 58, page 155, Official Records of Lincoln County, Nevada.

2) The NW 1/4 of Section 20, Township 4 South, Range 59 East, MDB&M; 750 Feet in a Easterly Direction and 750 Feet in a Westerly Direction along the course of the vein each way from the Discovery Monument upon which is posted the Notice of Location, and 300 feet to each side of the center of the vein, together with all dips, spurs, angles, and variations. The general course of vein, lode or ledge deposit, as near as may be determined is Easterly. Each claim corner and the center of each sideline is monumented by 4" posts in accordance with NRS 517.030, and are marked by aluminum tags and display the following inscriptions: CORNER NO. 1, BRANDON #4 C1, CORNER NO. 2, BRANDON #4 SL2, CORNER NO. 3, BRANDON #4 C3, CORNER NO. 4, BRANDON #4 C4, CORNER NO. 5, BRANDON #4 SL5, CORNER NO. 6, BRANDON #4C6.

TIE: Corner No. 1 of this claim is S 14 Deg 23'35" E a distance of 6034.40' of Corner No. 6 of the 4 Star Claim as recorded in Book 58, Page 155, Official Records of Lincoln County, Nevada.

3) The SW 1/4 of Section 17, Township 4 South, Range 59 East, MDB&M; 750 Feet in a Northerly Direction and 750 Feet in a Southerly Direction along the course of the vein each way from the Discovery Monument upon which is posted the Notice of Location, and 300 feet to each side of the center of the vein, together with all dips, spurs, angles, and variations. The general course of vein, lode, or ledge deposit, as near as may be determined is Northerly. Each claim corner and the center of each sideline is monumented by 4" posts in accordance with NRS 517.030, and are marked by aluminum tags and display the following inscriptions: Corner No. 1, TRICIA #5 C1, Corner No. 2, TRICIA #5 SL2, Corner No. 3, TRICIA #5 C3, Corner No. 4, TRICIA #5 C4, Corner No. 5, TRICIA #5 SL5, Corner No. 6, TRICIA #5 C6.

The location of each corner monument is given as follows, to-wit: Beginning at the SW Corner No. 1 of this claim, then due North, a distance of 1500 feet to the NW Corner No. 3, thence due East, a distance of 600 feet to the NE Corner No. 4, thence due South, a distance of 1500 feet to the SE Corner No. 6, thence due West, a distance of 600 feet to the point of beginning. TIE: Corner No. 3 of this claim is S 24 Deg 35' 16" E a distance of 5768.02' of Corner No. 6 of the 4 Star Claim, as recorded in Book 58, Page 155, Official Records of Lincoln County, Nevada.

4) The SE 1/4 of Section 17, and in the NE 1/4 of Section 20, Township 4 South, Range 59 East, MDB&M. 750 Ft. Northerly & 750 Ft. Southerly direction along the course of the vein each way from the Discovery Monument upon which is posted the Notice of Location, and 300 feet to each side of the center of the vein, together with all dips, spurs, angles, and variations. The general course of vein, lode, or ledge deposit, as near as may be determined is Northerly. Each claim corner and the center of each sideline is monumented by 4" posts in accordance with NRS 517.030, and are marked by aluminum tags and display the following inscriptions: Corner No. 1, BONNIE #4 C1, Corner No. 2, BONNIE #4 SL2, Corner No. 3, BONNIE #4 C3, Corner No. 4, BONNIE #4 C4, Corner No. 5, BONNIE #4 SL5, Corner No. 6, BONNIE #4 C6.

The location of each corner monument is given as follows, to-wit: Beginning at the SW Corner No. 1 of this claim, then due North, a distance of 1500 feet to the NW Corner No. 3, thence due East, a distance of 600 feet to the NE Corner No. 4, thence due South, a distance of 1500 feet to the SE Corner No. 6, thence due West, a distance of 600 feet to the point of beginning. TIE: Corner No. 1 of this claim is S 30 Deg 59'05" E a distance of 6992.86' of Corner No. 6 of the 4 Star Claim as recorded in Book 58, Page 155, Official Records of Lincoln County, Nevada.

5) The SE 1/4 of Section 17, and in the NE 1/4 of Section 20, Township 4 South, Range 59 East, MDB&M; 750 Ft. Northerly & 750 Ft Southerly direction along the course of the vein each way from th Discovery Monument upon which is posted the Notice of Location, and 300 feet to each side of the center of the vein, together with all dips, spurs, angles, and variations. The general course of vein, lode, or ledge deposit, as near as may be determined is Northerly. Each claim corner and the center of each sideline is monumented by 4" posts in accordance with NRS 517.030, and are marked by aluminum tags and display the following inscriptions: Corner No. 1, TRICIA #4 C1, Corner No. 2, TRICIA #4 SL2, Corner No. 3, TRICIA #4 C3, Corner No. 4, TRICIA #4, C4, Corner No. 5, TRICIA #4 SL5, Corner No. 6, TRICIA #4 C6.

The location of each corner monument is given as follows, to-wit: Beginning at the SW Corner No. 1 of this claim, thence due North, a distance of 1500 feet to the NW corner No. 3, thence due East, a distance of 600 feet to the NE corner No. 4, thence due South, a distance of 1500 feet to the SE corner No. 6, thence due West,, a distance of 600 feet to the point of beginning. TIE: Corner No. 1 of this claim is S 26 Deg 35'03" E 6703.73' of Corner No. 6 of the 4 Star Claim as recorded in Book 58, Page 155, Official Records of Lincoln County, Nevada.


6) Amended Notice of Location BONNIE LODGE MINING CLAIM as recorded in Book 92, Page 482, Official Records of Lincoln County, Nevada as follows, to-wit:

Township 4 South, Range 59 East, Sections 17, in the Irish Mt. Mining District, Lincoln County, Nevada. 750 Feet in a Northerly Direction and 750 Feet in a Southerly Direction from this Discovery Monument and 300 Feet on each side of the middle of the vein. The general course of the vein is NORTH-SOUTH.

TO HAVE AND TO HOLD the same together with all and singular the appurtenances thereunto belonging or in anywise appertaining, and all the estate, right, title, interest, lien, equity and claim whatsoever of the said firstparties either in law or equity, to the only proper use, benefit and behalf of the said second party forever.

IN WITNESS WHEREOF, the parties have signed and sealed these presents the day hereinafter written.


 PATRICK K. BAULT


 ROBERT WILLIAM ODELL


 BEN LEWIS

STATE OF NEVADA


COUNTY OF CLARK

ss:

On this 22nd day of January, 1991, before me, the undersigned Notary Public in and for said County and State, personally appeared PATRICK K. BAULT, ROBERT WILLIAM ODELL and BEN LEWIS, known to me to be the persons described in and who executed the foregoing QUITCLAIM DEED as Grantors to NEVADA LITE WEIGHT CONCRETE & BLOCK, INC., a Nevada Corporation as Grantee, regarding the Lincoln County, Nevada mining lodes, and who acknowledged to me that they did so freely and voluntarily and for the uses and purposes therein mentioned.

WITNESS MY HAND AND OFFICIAL SEAL.

Donna J. Jones
NOTARY PUBLIC, Clark County, NV



097033

No. 097033
FILED AND RECORDED AT THE OFFICE OF
Kelly & Associates
July 5, 1991
At Las Vegas, Nevada
By 97 OFFICIAL
ROOM, PAGE 350 LINCOLN
COUNTY, NEVADA

Yuriko
COUNTY RECORDER

No. 0789
FILED AND RECORDED AT THE OFFICE OF
Kelly & Associates
January 19, 1991
At Las Vegas, Nevada
By 97 OFFICIAL

JOHN, NEVADA
YURIKO
By *Yuriko*
ER
MY RECORDS
Deputy
not

97 PAGE 355

BACK