

346

SURVEYORS CERTIFICATE

I, Carl D. Peterson, a Professional Land Surveyor in the State of Nevada do hereby certify that this map is a true and accurate representation of the lands shown hereon, prepared from field surveys under my supervision made between April 23 and June 6, 1991, and from record data including original surveys and resurveys and dependent resurveys.

Carl D. Peterson
 Carl D. Peterson PLS. 6204


OWNERS CERTIFICATE

I, Ardyth G. Smith, do hereby certify that I am the person allowed the Desert Land Entry No. N-23612 which boundaries are represented on this map, and have requested the above Professional Land Surveyor to prepare this Record of Survey for Recordation.

Ardyth G. Smith
 Ardyth G. Smith Date June 17 1991

ACKNOWLEDGEMENT

State of Nevada } ss
 County of Lincoln }
 On this 17th day of June 1991, Ardyth G. Smith personally appeared before me a Notary Public executed the above instrument freely and voluntarily for the purposes therein mentioned.

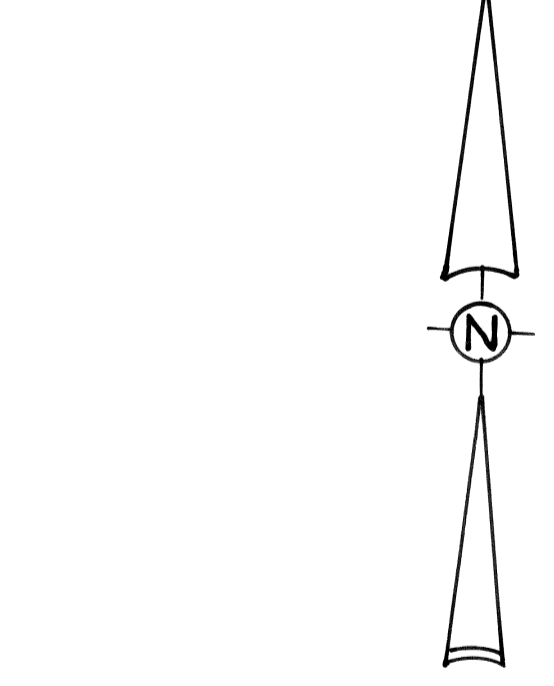


RECORDERS CERTIFICATE

File No. 096843 096843
 Filed for record at the request of Ardyth G. Smith on this 17th day of JUNE, 1991 at 20 minutes past 9 o'clock A.m. in the official records of Lincoln County, Nevada. PLAT A PAGE 346
Genie A. Schen
 County Recorder by Deputy

MAP NOTES:

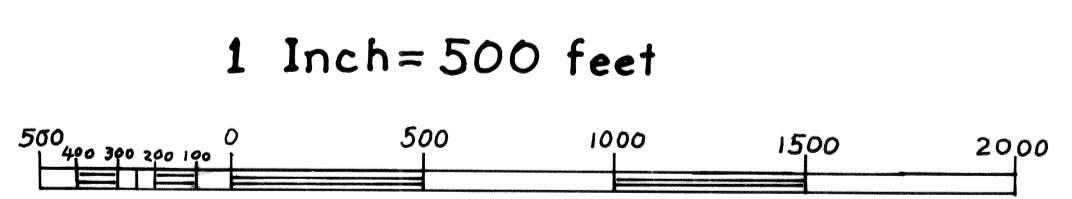
- ◆ Section corner found as described.
- ◆ Set 5/8 inch x 18 inch rebar with plastic cap marked PLS. 6204 with 'T' post at the proportional distances for section or quarter section corner.
- ◆ Location for section or quarter section corner at the proportional distance(s).
- 'T' post set at property corner.



BASIS OF BEARINGS:

The west Range line of T.1N., R.68E.

SCALE:



RECORD OF SURVEY

TO: ESTABLISH LOCATION OF DESERT LAND ENTRY NO. N-23612
 IN: SECTIONS 6, 7, 8, T.1N., R.68E. M.D.B.#M.
 FROM: CADASTRAL FIELDNOTES & TOWNSHIP PLAT
 BY: ARDYTH G. SMITH