

342

OWNER'S CERTIFICATION

WE, THE UNDERSIGNED DO HEREBY DECLARE THAT WE ARE THE OWNERS OF LAND SHOWN HEREON LABELED "PROPOSED 4TH NORTH RELOCATION" AND HAVE REVIEWED THIS MAP AND APPROVE IT TO BE RECORDED IN THE OFFICE OF THE RECORDER FOR LINCOLN COUNTY, NEVADA.


John T. Condie, Mara Condie, James E. Wilkin, Salley H. Wilkin, Bruce A. Condie, MARA CONDIE, JAMES E. WILKIN, SALLEY H. WILKIN, BRUCE A. CONDIE

ACKNOWLEDGEMENT

STATE OF NEVADA } S.S. COUNTY OF LINCOLN }

ON THIS 5th DAY OF May, 1991, JOHN T. CONDIE, MARA CONDIE, JAMES E. WILKIN, SALLEY H. WILKIN AND BRUCE A. CONDIE DID PERSONALLY APPEAR BEFORE ME, A NOTARY PUBLIC, AND AFTER BEING DULY SWORN ACKNOWLEDGE THAT THEY EXECUTED THIS INSTRUMENT FREELY AND VOLUNTARILY FOR THE PURPOSE MENTIONED.

Judy A. Etchart, NOTARY PUBLIC IN AND FOR LINCOLN COUNTY, NEVADA



APPROVAL AND ACCEPTANCE


AT A REGULAR MEETING ON THIS 20th DAY OF May, 1991, OF THE BOARD OF COMMISSIONERS FOR LINCOLN COUNTY, NEVADA, DO HERE BY ACKNOWLEDGE THAT THEY DID INSTRUCT RICHARD E. FONGER, A REGISTERED LAND SURVEYOR IN THE STATE OF NEVADA AND LINCOLN COUNTY SURVEYOR, TO PREPARE THIS MAP AND THEY HAVE APPROVED IT FOR RECORDING IN THE RECORDERS OFFICE FOR SAID LINCOLN COUNTY, NEVADA.

Keith Whipple, Chairman, Corinne Hogan, County Clerk

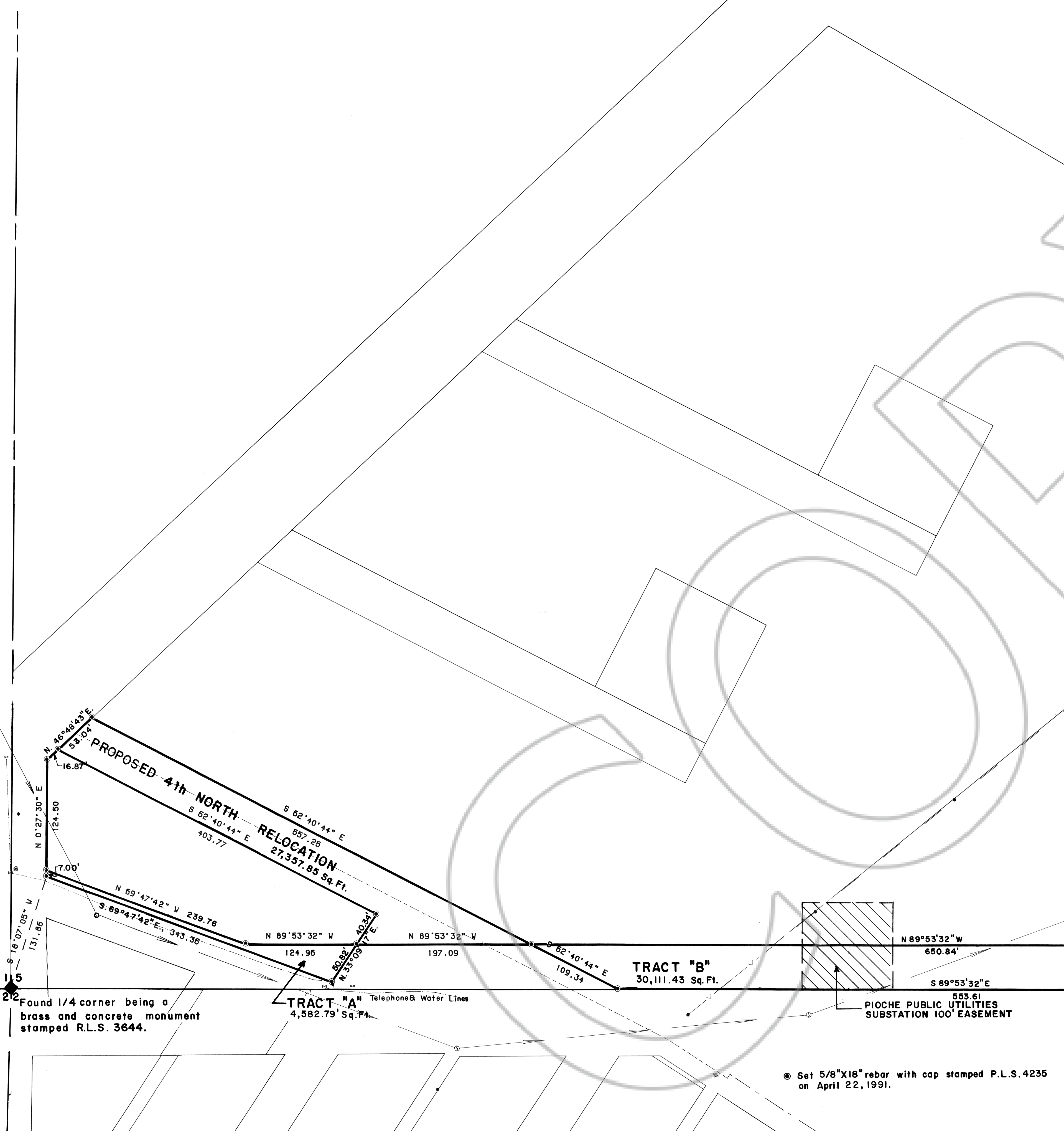
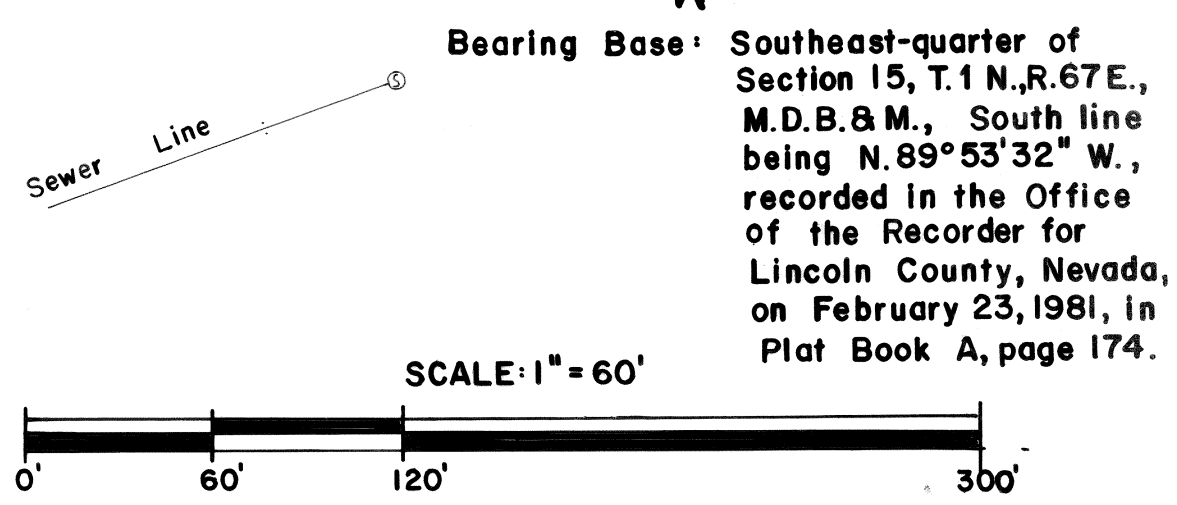
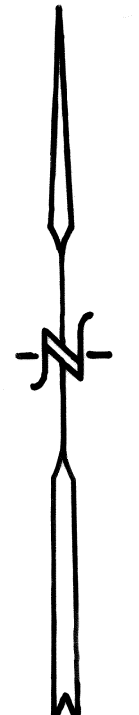
SURVEYOR'S CERTIFICATION

I, RICHARD E. FONGER, BEING A PROFESSIONAL LAND SURVEYOR IN THE STATE OF NEVADA AND ALSO BEING LINCOLN COUNTY SURVEYOR, DO HEREBY CERTIFY THAT TO THE BEST OF MY KNOWLEDGE THIS MAP SHOWS THE LOCATIONS AND TYPE OF MONUMENTS RECENTLY SURVEYED AND SET EITHER BY MYSELF OR UNDER MY DIRECTION, AND THAT IT IS DRAWN TO THE DESIGNATED SCALE AS SHOWN HEREON AND IS IN ACCORDANCE WITH STATE AND LOCAL LAWS AND CUSTOMS.

Richard E. Fonger, May 22, 1991, RICHARD E. FONGER, P.L.S. 4235



096734, MARA CONDIE, MAY 22, 1991, YURIKO SETZER



Found 1/4 corner being a brass and concrete monument stamped R.L.S. 3644.

Set 5/8"X18" rebar with cap stamped P.L.S. 4235 on April 22, 1991.

FONGER & SURVEY, P.O. BOX 491, 401 MURRY STREET, ELY, NEVADA 89301, (702) 289-2898

RECORD of SURVEY, SHOWING: PROPOSED 4th NORTH RELOCATION, OWNER'S: John T., Mara and Bruce A. Condie, also, John E. and Salley H. Wilkin, Located in the SE 1/4 of Section 15, T.1 N., R. 67 E., M.D.B. & M. PICCHE, NEVADA