

found:  
B.L.M. Brass Cap

T.3S, R.67E.  
S 31 | S 32  
5 6 | 5 5  
T.4S  
1971

31 | 32  
6 | 5  
5252.16'  
79.34'  
79.33'  
79.33'  
79.33'  
476.00'  
597.40'  
6 | 5  
7 | 8

T. 3 S., R. 67 E., M.D.B.&M.  
T. 4 S., R. 67 E.

BUREAU OF LAND MANAGEMENT

③  
77,995.08 sq. ft.  
1.790 Acres

②  
76,828.44 sq. ft.  
1.764 Acres

①  
74,465.85 s.f.  
1.709 Acres

④  
4,02,615.49 sq. ft.  
9.243 Acres

CITY OF CALIENTE

found: 5/8" rebar with aluminum cap by R.L.S. 4235

OWNER'S CERTIFICATE

We, the undersigned, being the record title owners of the land covered by this map, do hereby consent to the preparation and recordation of said map as shown. We hereby dedicate to the public the streets for street purposes as shown.


L. David Love Jean R. Love 12-10-90  
L. David Love Jean R. Love Date

NOTARY PUBLIC

State of Nevada }  
County of Lincoln } ss

On this 10th day of Dec. 1990 the forgoing persons personally appeared before me a Notary Public in and for the said State and County and did execute the foregoing instrument.

Notary Public  
My commission expires




SURVEYOR'S CERTIFICATE

328

I, Carl D. Peterson, a duly Registered Professional Land Surveyor in the State of Nevada, do hereby certify that this Parcel Map consisting of one sheet accurately and completely delineates a survey made under my supervision and instructions; that all monuments shown are of the character and occupy the positions indicated, made at the instance of L. David & Jean R. Love.

Carl D. Peterson  
Carl D. Peterson Date  
P.L.S. 6204



RECOMMENDATION

At a regular meeting of the City Planning Commission of the City of Caliente, Lincoln County, Nevada, the 11 day of 12 1990 did hereby recommend this parcel map for approval by the City Council of said City.

Connie Baerman 12/11/90  
Chairman Date

APPROVAL

At a regular meeting of the City Council of the Incorporated City of Caliente, Lincoln County, Nevada on the \_\_\_ day of \_\_\_ 19\_\_\_ did approve this Parcel Map and did accept on behalf of the public, subject to improvements, the streets for street purposes and that this map may be recorded in the office of the Recorder for said Lincoln County, Nevada.

George T. Rose 12/20/90 Darlene R. Jones 12/20/90  
Mayor Date City Clerk Date


BASIS OF BEARINGS

Basis of bearings and the subdivision of section 5 of this map from CALIENTE MONUMENTS AND FIELD SURVEYS by Richard E. Fonger R.L.S. 4235, 1990, using the West Section 5 line.

MONUMENT NOTES:

- 5/8" rebar set with aluminum cap marked PLS.6204
- rebar found- assumed monuments for positions they hold
- cedar post found- assumed Lincoln County Hospital boundary
- ✦ Section corner found, as noted

SCALE: 1 Inch = 60 Feet



No. 095559  
RECORDED at the request of: L. David & Jean R. Love  
Date: Dec 21 1990 At 4:00 P.M.  
File: Plat Page 328 of PARCEL MAPS  
Official Records Book No. 2  
Lincoln County, Nevada Records  
Frank C. Hulse Recorder  
Fee: 10.00 Deputy J. J. [unclear]

PARCEL MAP  
CITY of CALIENTE  
COUNTY of LINCOLN, NEV.

In: SW 1/4 SW 1/4 Section 5, T.4S., R.67E. M.D.B. & M.  
For: L. DAVID LOVE and JEAN R. LOVE

