
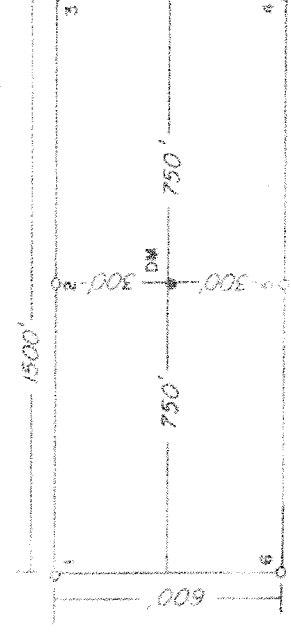


TYPICAL CLAIMS



Corner of Sec. 12, T4N, R64E (top)

Station designated, US Army, Corp of Engineers (SW) BWG 18, 150' W corner of

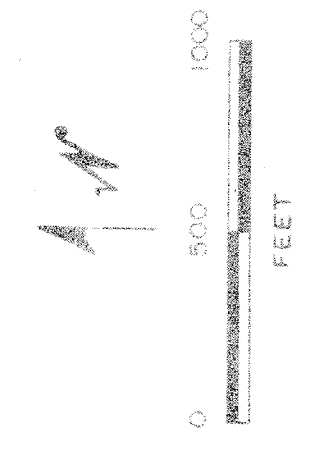
Steel post marker, West Trail, 2.2 miles from Silver King Road (SW) BWG 18

LOCATION DATES

- BWG 1-12 3/29/88
- BWG 13-24 1/3/90
- BWG 25-33 4/7/90

LOCATORS

- BWG 1-24 John T. Cordis, Box 44, Pioche, NV 89043
Bruce A. Cordis, SI Route Box 202 Pioche, NV 89043
- BWG 25-33 Rick Mills for USMX, Inc., 141 Union Blvd., Suite 100, Lakewood, CO



N. 0945159
 PL. A. RECORDED IN T. U.
 USMX, INC.
 5 JULY 1990
 AT 30 9/10 OFF 14
 RECD 302 LINCOLN
 CO N. V.
 COUNTY REC. 18

USMX

BWG 1-33
LODE MINING CLAIMS
 Lincoln County, NV
 T4N, R64E