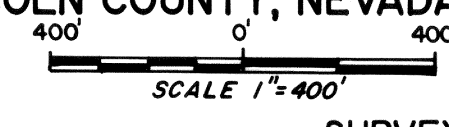


**SECTION BREAKDOWN - GOVERNMENT LOTS
IN N 1/2 SEC. 2, T.4N., R.67E., M.D.M. IN
LINCOLN COUNTY, NEVADA**




- LEGEND**
- Property Corner-set rebar with cap marked 2884
 - Section Corner
 - 1/4 Corner
 - Subject Property
 - 58 Lincoln Co. Assessors Parcel No.

SURVEYOR'S CERTIFICATE

I, James J. Owens, a Professional Land Surveyor registered in the State of Nevada, hereby certify that this Record of Survey was made at the instance of Steve F. and Helen G. Windish, that all monuments are of the character as indicated and occupy the positions as shown, and are sufficient to enable the survey to be retraced; that this survey conforms with the provisions of N.R.S. 625.340 to 625.380. This survey was completed on April 20, 1990.

James J. Owens
Professional Land Surveyor
Nevada Certificate No. 2884

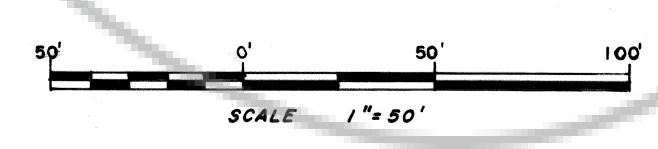


REFERENCE MAP

I. 1924 G.L.O. Dependent Resurvey of a portion of T. 4 N., R. 67 E., M.D.M.

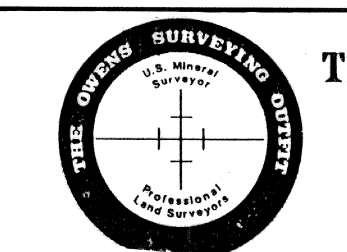
BASIS OF BEARING

The Basis of Bearing is a line between the NW Corner and the W. 1/4 Corner of Section 2, Township 4 North, Range 67 EAST, M.D.M., which bears N. 00°17'00" W., as shown on 1924 G.L.O. Dependent Resurvey of a portion of T. 4 N., R. 67 E., M.D.M.



**RECORD OF SURVEY
FOR
STEVE F & HELEN G. WINDISH**

W 1/2 SW 1/4 of Government Lot 7, Sec. 2, T.4 N., R. 67 E.,
M.D.M., Lincoln County, Nevada.



THE OWENS SURVEYING OUTFIT
Project Mineral, Land Surveying throughout the west!

P.O. Box 1330
Mesquite, Nevada 89024
702-346-2930

No. **093948**

Filed at the request of
James Owens

Date 25 Apr 1990 At 4:30 PM

File PLAT A Page 308
of Survey Maps

Official Records Book No. PLAT A

Fee 10.00 Deputy *[Signature]*