

Lincoln County

CERTIFICATE OF LOCATION
LODE CLAIM

The undersigned hereby certify that they located the Lode # 34
Lode claim in the unsurveyed SE quarter, Sec 14, T. 5 S.,
R. 65 E., M.D. B. & M. (projected) in the unknown mining
district, Lincoln County, State of Nevada, on the 8 day
of October, 1989.

The name and post-office address of the locator is:

THE MILLS NEVADA, INC.
801 WEST BAY DR. STE. 800
LARGO, FLA. 34640

The claim is 1500 feet long and 600 feet wide, and 20 feet are
claimed in a EASTERLY direction and 1400 feet in a WESTERLY
direction from the location monument, at which the Location
Notice is posted, together with 300 feet in width on each side
of the center of the lode. The general course of the lode is
east-west.

The location and number of each boundary monument is as
follows:

Mon. No. 1 is a ~~Sawed Round~~ marked NEC. JOSH #34, NWC JOSH #33, SWC ADAM #24, SEC ADAM #
Mon. No. 2 is a ~~...~~ marked SEC JOSH #34, SWC JOSH #33, NWC JOSH #40, NEC JOSE #4
Mon. No. 3 is a ~~...~~ marked SSC JOSE #34, NSC JOSE #41
Mon. No. 4 is a ~~...~~ marked SWC JOSE #34, SEC JOSE #35, NWC JOSE #41, NEC JOSE
Mon. No. 5 is a ~~...~~ marked NWC JOSE #34, NEC JOSE #35, SWC ADAM #25, SEC ADAM
Mon. No. 6 is a ~~...~~ marked NSC JOSE #34, SSC ADAM #25

The locating work consisted of marking a claim map as provided
in NRS 217.040.

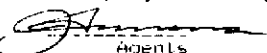

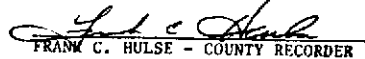
Dated and signed this 13 day of October, 1989.

THE MILLS NEVADA, INC.
801 WEST BAY DR. STE. 800
LARGO, FLA. 34640

No. 92495

Location

Filed and Recorded at the request
of John Simons, Agent, this 13th
Day of October, 1989, at 13
minutes past 4 O'clock in Book 87
of Official Records, Page 472
Lincoln County, Nevada.


Agents
FRANK C. HULSE - COUNTY RECORDER