

UNION CARBIDE SUBDIVISION

CONCRETE MONUMENT
R.L.S. 3644
NW COR.
SEC. 8,
T7S, R61E,
M.D.B. & M.

N 89° 48' 16" E 977.50'

Ø SET 5/8" REBAR

LINCOLN COUNTY FLOOD CONTROL

(TIE)
N 42° 30' 57" W
1979.79'

N 89° 48' 16" E 727.50'

S 89° 44' 16" E 308.30'

40' ROADWAY EASEMENT — ACCESS TO CONTIGUOUS PARCEL

N 2° 33' 25" W 100.00'

N 2° 33' 25" W 151.08'

N 2° 33' 25" W 197.91'

N 1° 46' 28" E 199.00'

N 1° 46' 28" E 199.00'

N 1° 46' 28" E 199.00'

N 1° 46' 28" E 199.00'

N 1° 46' 28" E 199.00'

N 1° 46' 28" E 199.00'

N 1° 46' 28" E 199.00'

N 1° 46' 28" E 199.00'

N 1° 46' 28" E 199.00'

N 89° 48' 16" E 250.00'

40' THRU ROADWAY

EXISTING ACCESS ROAD GRAVEL BASE 40'

40' THRU ROADWAY

PARCEL 1
6.00± ACRES

PARCEL 2
5.83± ACRES

PARCEL 3
5.85± ACRES

N 87° 02' 58" W 1272.23'
S 87° 02' 58" E 1272.23'

VIVIAN FREHNER

OWNER'S CERTIFICATE

I, JOHN K. WRIGHT, do hereby certify that I am the owner of the land shown hereon, that I consent to the preparation and recordation of this Parcel Map showing the land plotted into parcels and that it conforms to the provisions on Nevada Revised Statutes 278.471 to 278.4725 inclusive. I also offer for Dedication the roads and multiple use easements as shown hereon for public usage by Lincoln County, it's heirs and assigns and the various utility companies as necessary.

John K. Wright
JOHN K. WRIGHT, OWNER


ACKNOWLEDGEMENT

STATE OF NEVADA
COUNTY OF LINCOLN ss

On this 16 day of December, 1988, JOHN K. WRIGHT appeared before me, a Notary Public, and acknowledged to me that they executed the above instrument.

Marjorie C. Davis
Notary Public


My appointment expires: July 25, 1990



SURVEYOR'S CERTIFICATE

Frank C. Hulse states that he is a Registered Land Surveyor and Lincoln County Surveyor in the State of Nevada, that this Parcel Map consisting of one sheet accurately and completely delineates a survey made under his direct supervision and completed on October 1st, 1988. That it has been prepared at the instance of John K. Wright owner. All monuments are of the character and occupy the positions shown, and are sufficient to enable the survey to be retraced. That this survey conforms with the definitions and provisions of the Nevada Revised Statutes 278.471 to 278.4725 inclusive.

Frank C. Hulse
Frank C. Hulse, Nevada No. 6498
Registered Land Surveyor



APPROVALS

This is to certify that the Director of Zoning and Comprehensive Planning, Lincoln County, Nevada, on this 6 day of February, 1989, did approve for purposes of land division and accept in behalf of the public this map and any parcels of land offered for dedication for public use in conformity with the terms of the offer of dedication per N.R.S. 278.010 thru 278.630.

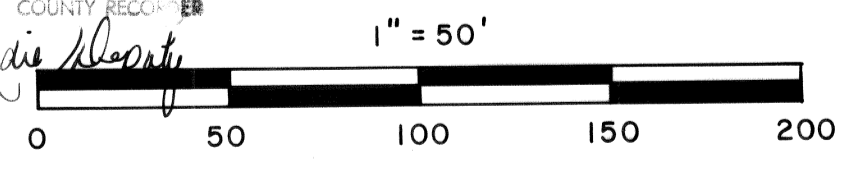
Shelley H. [Signature]
Director

Lincoln County assumes no responsibility for the Construction or Maintenance of the Roadway Easements shown hereon. Approved this 6th day of Feb, 1989, by the Lincoln County Commissioners as a Parcel Map.

Keith Whipple
Chairman

Attest: Carrie Walker
Clerk

No. 90938
FILED AND RECORDED AT THE OFFICE OF
JOHN K. WRIGHT
APRIL 3, 1989
A 15 10
A 15 10
S 15 10
COUNTY, NEVADA
FRANK C. HULSE
COUNTY RECORDER
Marie Corrie [Signature]



PARCEL MAP OF N1/2 SE1/4 NW1/4,
SECTION 8, T7S, R61E, M.D.B. & M.
PREPARED AT THE INSTANCE OF
JOHN K. WRIGHT.

FRANK C. HULSE/s.f.

NOV. 1988