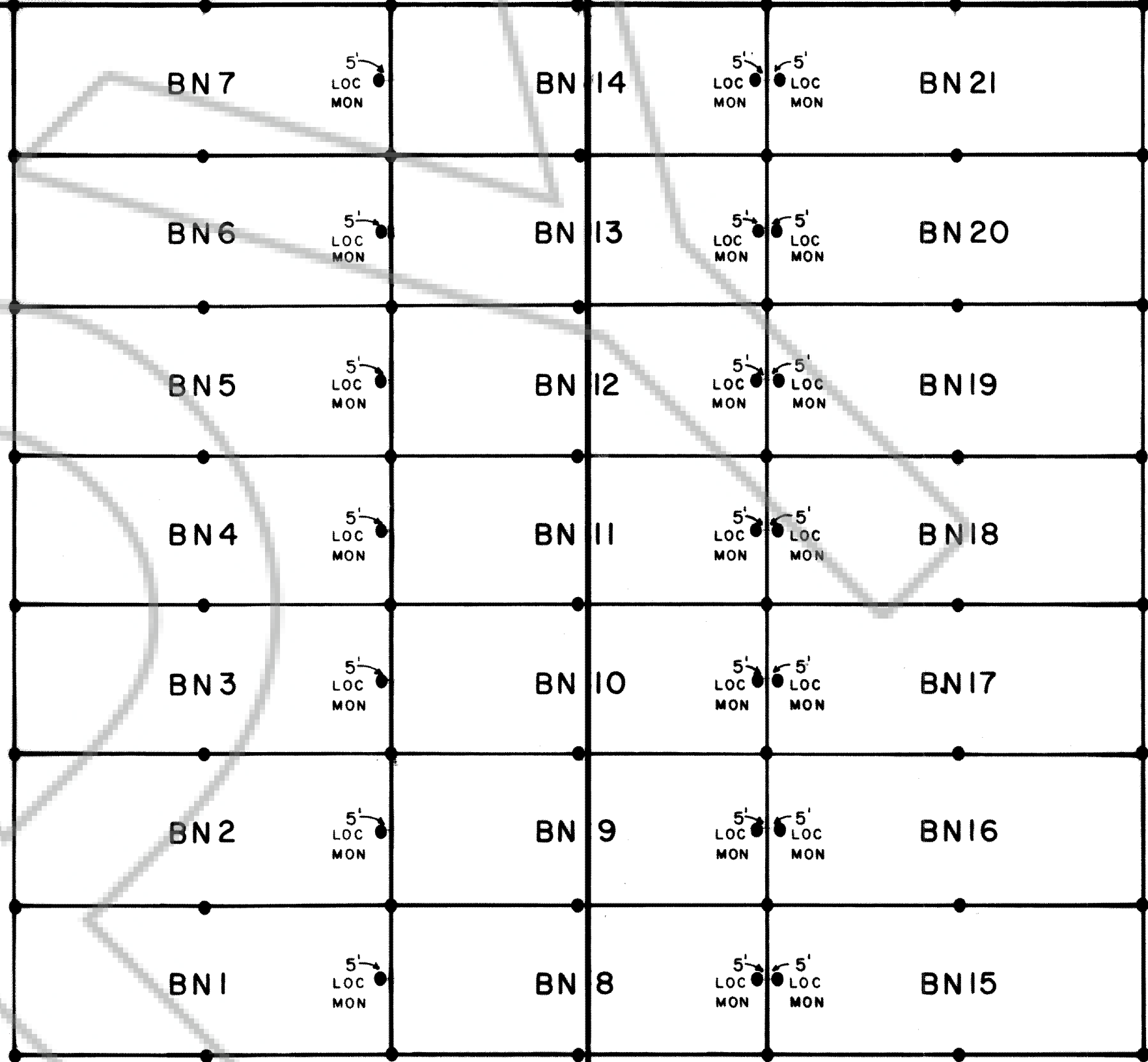


11,280' East of NW S31,T8S,R69E

31

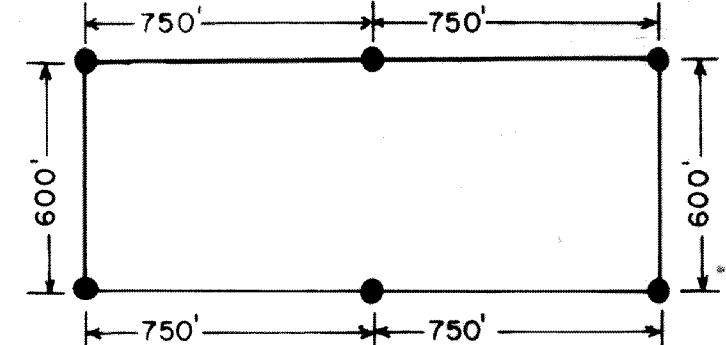
32

33




90290
 Pathfinder Gold Corp.
 November 7, 1988
 A 30 B K
 P R3 L
 C 154 O.N.
 FRANK C. MULSE
 M. A. Condu/Depity

BN lode claims are situated in Lincoln County, Nevada
 Sections 32,33 Township 8 S Range 69 E
 Established on the 6th day of September, 1988



All monumets 4" PVC pipe 5' in length



PATHFINDER GOLD CORPORATION St. GEORGE, UTAH								
BN LODE CLAIMS								
500' 250' 0' 500'	Revisions	Date						
<table border="1"> <thead> <tr> <th>Revisions</th> <th>Date</th> <th>Plate</th> </tr> </thead> <tbody> <tr> <td> </td> <td> </td> <td> </td> </tr> </tbody> </table>			Revisions	Date	Plate			
Revisions	Date	Plate						
Geologist	Date							
Draftsman D.G.R.	Date 11/1/88							