

WHEN RECORDED, MAIL TO: Snow, Nuffer, Engstrom & Drake
P.O. Box 400, St. George, Utah 84770

GRANTEE'S ADDRESS IS: _____

QUIT-CLAIM DEED

FRANCIS LYTLE aka FRANCIS A. LYTLE; JAMES L. WADE; J-P CATTLE COMPANY; HATU RANCH; GUBLER TRUST NO. 507, NORMAN GUBLER, TRUSTEE; JOY PETERSON aka JOY L. PETERSON; KEN NEWBY aka KENNETH B. NEWBY; SHERILL NEWBY aka SHERRELL B. NEWBY; FENTON L. BOWLER aka FENTON BOWLER; THOMAS E. BALEN aka T. E. BALEN; JOHN M. BOWLER; LAURENCE H. STAHELI aka L. H. STAHELI; MILDRED BOWLER; and WILLIAM MULL aka WILLIAM E. MULL, Grantors, County of Washington, Utah, hereby Quit Claim an undivided 1/4 interest to J BAR P CATTLE COMPANY, a Utah General Partnership, JOY L. PETERSON, KENNETH B. NEWBY, SHERRELL B. NEWBY; an undivided 1/4 interest to FRANCIS A. LYTLE and JAMES L. WADE; an undivided 1/4 interest to GUBLER TRUST NO. 507, NORMAN E. GUBLER, TRUSTEE; an 8.625% interest to FENTON BOWLER; a 2.375% interest to THOMAS E. BALEN; a 2% interest to LAURENCE H. STAHELI; a 9.25% interest to WILLIAM MULL; and a 2.75% interest to JOHN M. BOWLER, Grantees, for the sum of Ten Dollars & no/100 (\$10.00), the following described water rights located in Lincoln County, State of Nevada:

SEE ATTACHED EXHIBIT A

WITNESS the hands of said grantors, this 18TH day of DECEMBER, A.D. one thousand nine hundred and eighty-seven.

J BAR P CATTLE COMPANY,
a Utah General Partnership

By Kenneth B. Newby
KENNETH B. NEWBY aka
KEN NEWBY

By Joy L. Peterson
JOY L. PETERSON aka
JOY PETERSON

BY Sherrell B. Newby
SHERRELL B. NEWBY aka
SHERILL NEWBY

Francis A. Lytle
FRANCIS A. LYTLE aka
FRANCIS LYTLE

James L. Wade
JAMES L. WADE

GUBLER TRUST NO. 507

By Norman E. Gubler
NORMAN E. GUBLER, TRUSTEE
aka NORMAN GUBLER

Fenton Bowler
FENTON BOWLER aka
FENTON L. BOWLER

Thomas E. Balen
THOMAS E. BALEN aka T. E. BALEN

Laurence H. Staheli
LAURENCE H. STAHELI aka
L. H. STAHELI

William Mull
WILLIAM MULL aka WILLIAM E. MULL

John M. Bowler
JOHN M. BOWLER

Mildred Bowler
MILDRED BOWLER


HATU RANCH

By William Mull
WILLIAM MULL

STATE OF UTAH)
COUNTY OF WASHINGTON) ss.

On the 22nd day of December, 1987, personally appeared before me KENNETH B. NEWBY aka KEN NEWBY, a general partner of J BAR P Cattle Company, a Utah Partnership, the signer of the above instrument, who duly acknowledged to me that he executed the same.

My Commission Expires: 4-28-88




Georgette Kent
NOTARY PUBLIC
Residing at: St. George, UT

STATE OF UTAH)
COUNTY OF WASHINGTON) ss.

On the 21st day of December, 1987, personally appeared before me JOY L. PETERSON aka JOY PETERSON, a general partner of J BAR P Cattle Company, a Utah Partnership, the signer of the above instrument, who duly acknowledged to me that he executed the same.

My Commission Expires: 4-28-88




Georgette Kent
NOTARY PUBLIC
Residing at: St. George, UT

STATE OF UTAH)
COUNTY OF WASHINGTON) ss.

On the 22nd day of December, 1987, personally appeared before me SHERRELL B. NEWBY aka SHERILL NEWBY, a general partner of J BAR P Cattle Company, a Utah Partnership, the signer of the above instrument, who duly acknowledged to me that he executed the same.

My Commission Expires: 4-28-88




Georgette Kent
NOTARY PUBLIC
Residing at: St. George, UT

STATE OF UTAH)
COUNTY OF WASHINGTON) ss.

On the 22nd day of December, 1987, personally appeared before me FRANCIS A. LYTLE aka FRANCIS LYTLE, the signer of the above instrument, who duly acknowledged to me that he executed the same.

Georgette Kent
NOTARY PUBLIC
Residing at: St. George, UT

My Commission Expires: 4-28-88




STATE OF UTAH)
COUNTY OF WASHINGTON) ss.

On the 22nd day of December, 1987, personally appeared before me JAMES L. WADE, the signer of the above instrument, who duly acknowledged to me that he executed the same.

Bonnie J. Jones
NOTARY PUBLIC
Residing at: St. George, Utah

My Commission Expires: 9-16-90




STATE OF UTAH)
COUNTY OF WASHINGTON)

On the 18th day of December, 1987, personally appeared before me NORMAN E. GUBLER aka NORMAN GUBLER, Trustee of Gubler Trust No. 507, the signer of the above instrument, who duly acknowledged to me that he executed the same.

Georgette Kent
NOTARY PUBLIC
Residing at: St. George, UT


My Commission Expires: 4-28-88



STATE OF UTAH)
COUNTY OF WASHINGTON) ss.

On the 22nd day of December, 1987, personally appeared before me FENTON BOWLER aka FENTON L. BOWLER, the signer of the above instrument, who duly acknowledged to me that he executed the same.


My Commission Expires: 4-28-88
STATE OF UTAH)
COUNTY OF WASHINGTON) ss.



Georgette Kent
NOTARY PUBLIC
Residing at: St. George, UT

On the 21st day of December, 1987, personally appeared before me THOMAS E. BALEN aka T. E. BALEN, the signer of the above instrument, who duly acknowledged to me that he executed the same.


My Commission Expires: 4-28-88
STATE OF UTAH)
COUNTY OF WASHINGTON) ss.



Georgette Kent
NOTARY PUBLIC
Residing at: St. George, UT

On the 21st day of November, 1987, personally appeared before me LAURENCE H. STAHELI aka L. H. STAHELI, the signer of the above instrument, who duly acknowledged to me that he executed the same.


My Commission Expires: 4-28-88
STATE OF UTAH)
COUNTY OF WASHINGTON) ss.



Georgette Kent
NOTARY PUBLIC
Residing at: St. George, UT

STATE OF UTAH)
COUNTY OF WASHINGTON) ss.


On the 22nd day of December, 1987, personally appeared before me WILLIAM MULL aka WILLIAM E. MULL, the signer of the above instrument, who duly acknowledged to me that he executed the same.



Georgette Kent
NOTARY PUBLIC
Residing at: St. George, UT

STATE OF UTAH)
COUNTY OF WASHINGTON) ss.

On the 22nd day of December, 1987, personally appeared before me JOHN M. BOWLER, the signer of the above instrument, who duly acknowledged to me that he executed the same.




Georgette Kent
NOTARY PUBLIC
Residing at: St. George, UT

STATE OF UTAH)
COUNTY OF WASHINGTON) ss.

On the 18th day of December, 1987, personally appeared before me MILDRED BOWLER, the signer of the above instrument, who duly acknowledged to me that she executed the same.

My Commission Expires: 4-28-88
506301/gbk14



Georgette Kent
NOTARY PUBLIC
Residing at: St. George, UT

AMENDED APPLICATION FOR PERMIT

NO 50768

TO APPROPRIATE THE PUBLIC WATERS OF THE STATE OF NEVADA

Date of filing in State Engineer's Office APR 2 1987
Reviewed by applicant for correction MAY 26 1987
Corrected application filed JUL 7 1987
Map filed JUL 20 1987 under 50765

The applicant Francis Lytle, James L. Wade, J-P Cattle Co., & Haku Ranch
431 W. 500 N. of St. George
Utah 84773 hereby make application for permission to appropriate the public waters of the State of Nevada, as hereinafter stated. (If applicant is a corporation, give date and place of incorporation, if a partnership or association, give names of members.) J-P Cattle Company is Joy Peterson, Ken & Sherill Nevby; Haku Ranch is Fenton L. Bowler, T. E. Balen, John H. Bowler, L. N. Stambell, William E. Mull & Mildred Bowler.

- 1. The source of the proposed appropriation is Sams Camp Spring No. 1
2. The amount of water applied for is 20 GPM or 0.0446 second-foot
3. The water to be used for Stock & Wildlife
4. If used for: (a) Irrigation, state number of acres to be irrigated; (b) Stockwater, state number and kinds of animals to be watered; (c) Other use; (d) Power
5. The water is to be diverted from its source at the following point
6. Place of use Sections 26 & 35, T.7S., R.69E, Sections 6, 7, 18, 19, 20 & 29 T.8S., R.70E. & Sections 1 & 2 T.8E., R.69E. N.D.R.6M. (on unsurveyed lands).
7. The well begin about January 1st and end about December 31st of each year.
8. Description of proposed works. Buried perforated collector pipe to buried 1 1/2 inch plastic pipe in troughs.
9. Estimated cost of works \$10,000

50768

10. Estimated time required to construct works 2 years

11. Estimated time required to complete the application of water to beneficial use 2 years.

12. Remarks: For use other than irrigation or stock watering, state number and type of users to be served or annual consumptive use.

Ownership of the Spring is to be: 1/3 Francis Lytle & James L. Wade, 1/3 J-P Cattle Co., 1/3 Mads Ranch

By Brent E. Woolsey
Box 3077
Mercury, NV. 89023

Compared pm/1c pm/1c

Prepared

APPROVAL OF STATE ENGINEER

This is to certify that I have examined the foregoing application, and do hereby grant the same, subject to the following limitations and conditions.

This permit is issued subject to all existing rights on the source. It is understood that the amount of water herein granted is only a temporary allowance and that the final water right obtained under this permit will be dependent upon the period of use and the average number of livestock served from the waters of this source. The State retains the right to regulate the use of the water herein granted at any and all times but does not take responsibility for the use of the Federal range.

This Permit does not extend the permittee the right of ingress and egress on public, private or corporate lands.

This permit is subject to the condition that the permittee must ensure that wildlife which have customarily used such water will have access thereto, NRS 533.367.

The issuance of this permit does not waive the requirements that the permit holder obtain other permits from State, Federal and local agencies.

The amount of water to be appropriated shall be limited to the amount which can be applied to beneficial use, and not to exceed 0.025 cubic feet per second at sufficient to water

900 head of cattle.

Work must be prosecuted with reasonable diligence and be completed on or before December 16, 1989

Proof of completion of work shall be filed on or before January 16, 1990

Application of water to beneficial use shall be made on or before December 16, 1991

Proof of the application of water to beneficial use shall be filed on or before January 16, 1992

Map in support of proof of beneficial use shall be filed on or before N/A

Completion of work filed IN TESTIMONY WHEREOF, I PETER C. MORROS

Proof of beneficial use filed State Engineer of Nevada, have hereunto set my hand and the seal of

my office, this 14th day of December

at Las Vegas

(Signature of Peter C. Morros)
Peter C. Morros
State Engineer

ANNOUNCED

No 50769

APPLICATION FOR PERMIT

TO APPROPRIATE THE PUBLIC WATERS OF THE STATE OF NEVADA

Date of filing in State Engineer's Office APR 2 1987
 Returned to applicant for correction MAY 26 1987
 Corrected application filed JUL 7 1987
 Map filed JUL 28 1987

The applicant Francis Lytle, James L. Wade, J-P Cattle Company & Hatu Ranch
431 N. 500 W. of St. George
Section and Twp. or P.M. Sec. No. City or Town

Ushb 84779 hereby make application for permission to appropriate the public waters of the State of Nevada, as hereinafter stated (If applicant is a corporation, give date and place of incorporation; if a partnership or association, give names of members) J-P Cattle Co. is Joy Peterson, Ken & Sherill Newby, Hatu Ranch is Fenton L. Bowler, I.E. Balen, John M. Bowler, I.M. Staheli, William S. Mull & Mildred Bowler

1. The source of the proposed appropriation is Sans Camp Spring No 2
Point of source, date spring, underground or other source

2. The amount of water applied for is 20 GPM or 0.0446 second-foot
Amount of water applied for in gpm per acre
 (a) If stored in reservoir give number of acre-feet

3. The water to be used for Stock & Wildlife
For pasture, stock, farming, manufacturing, domestic, or other use. Must state to use and

4. If use is for:
 (a) Irrigation, state number of acres to be irrigated
 (b) Stockwater, state number and kind of animals to be watered 900 cattle & various wildlife
 (c) Other use (describe fully under "No. 12. Remarks")

50 Power:
 (1) Horsepower developed
 (2) Point of return of water to stream

5. The water is to be diverted from its course at the following point N⁴NE⁴ Sec. 26 T.7S., R.69E. M.D.B.&M. from which point the SE Cor. sec 35 T.7S., R.69E. bears S. 32°00'15"E. 10.651' (on unsurveyed lands).
Describe in brief within a distance sufficient to locate the point, and to identify and identify to a natural object. If no survey of land, it should be an unobstructed point on the ground.

6. Place of use S² Sec. 23, all sec. 26 T.7S., R.69E, Sections 6, 7, 18, 19, 20 & 29 T.8S., R.70E., Sections 1 & 2 T.8S., R.69E. M.D.B.&M.
Describe the legal description, if an unsurveyed land, it should be an unobstructed point on the ground.
(on unsurveyed lands).

7. Use will begin about January 1st and end about December 31st of each year.
Month and Day Month and Day

8. Description of proposed works. (Under the provisions of NRS 535.010 you may be required to submit plans and specifications of your diversion or storage works.) Buried perforated collector pipe to buried 1 1/4" plastic pipe to troughs
State material in which water is to be conveyed, its dimensions, material, depth and flow, outlet with gate pump and flange, etc.

9. Estimated cost of works \$10,000

10. Estimated time required to construct works 2 years
if not completed, describe work.

11. Estimated time required to complete the application of water to beneficial use 2 years

12. Remarks: For use other than irrigation or stock watering, state number and type of users to be served or annual consumptive use.

Ownership of the Spring is to be: 1/3 Francis Lytle & James L. Wade, 1/3 J-P Cattle Co., 1/3 Hahn Ranch

By S/Brent H. Woolsey
Box 3077
Mercury, Mo. 65025

Compared cc/se pa/se

Present

APPROVAL OF STATE ENGINEER

This is to certify that I have examined the foregoing application, and do hereby grant the same, subject to the following limitations and conditions:

This permit is issued subject to all existing rights on the source. It is understood that the amount of water herein granted is only a temporary allowance and that the final water right obtained under this permit will be dependent upon the period of use and the average number of livestock served from the waters of this source. The State retains the right to regulate the use of the water herein granted at any and all times but does not take responsibility for the use of the Federal range.

This Permit does not extend the permittee the right of ingress and egress on public, private or corporate lands.

This permit is subject to the condition that the permittee must ensure that wildlife which have customarily used such water will have access thereto, NRS 533.367. The issuance of this permit does not waive the requirements that the permit holder obtain other permits from State, Federal and local agencies.

The amount of water to be appropriated shall be limited to the amount which can be applied to beneficial use, and not to exceed 0.028 cubic feet per second, or sufficient to water 200 head of cattle.

Work must be prosecuted with reasonable diligence and be completed on or before December 14, 1989

Proof of completion of work shall be filed on or before January 14, 1990

Application of water to beneficial use shall be made on or before December 14, 1991

Proof of the application of water to beneficial use shall be filed on or before January 14, 1992

Map in support of proof of beneficial use shall be filed on or before N/A

Completion of work filed _____
Proof of beneficial use filed _____
Cultural map filed _____
Condition No. _____
_____ 2d class

IN TESTIMONY WHEREOF, I, PETER C. MORRIS
State Engineer of Missouri, have hereunto set my hand and the seal of
my office, this 16th day of December

Peter C. Morris
State Engineer

No 50765

APPLICATION FOR PERMIT
TO APPROPRIATE THE PUBLIC WATERS OF THE STATE OF NEVADA

Date of filing in State Engineer's Office APR 2 1967
 Returned to applicant for correction MAY 26 1967
 Corrected application filed JUL 7 1967
 Map filed JUL 20 1967

The applicant FRANCIS LYTTLE, JAMES L. WADE, J-P CATTLE CO., & HATU RANCH
431 N. 500 WEST of ST. GEORGE
UTAH 84770 hereby make application for permission to appropriate the public
 waters of the State of Nevada, as hereinafter stated (If applicant is a corporation, give date and place of incorpora-
 tion; if a partnership or association, give names of members) J-P Cattle Co. is JOY PEIRSON,
Ken & Sherrill Newby; Hatu Ranch is Fenton L. Bowler, T.E. Balen, John
M. Bowler, L.H. Stahell, William E. Mull, Mildred Bowler.

1. The source of the proposed appropriation is SANS CAMP Spring No. 3
2. The amount of water applied for is 20 GPM OR 0.0446 second-foot
 (a) If stored in reservoir give number of acre-feet _____
3. The water to be used for Stock & Wild Life
4. If use is for:
 - (a) Irrigation, state number of acres to be irrigated _____
 - (b) Stockwater, state number and kinds of animals to be watered 200 CATTLE & VARIOUS WILD LIFE
 - (c) Other use (describe fully under "No. 12. Remarks" _____
 - (d) Power:
 - (1) Horsepower developed _____
 - (2) Point of return of water to stream _____
5. The water is to be diverted from its source at the following point N 1/2 Sec. 26 T. 7S. R. 69E.
M.D.B.M. from which point the SE cor. Sec. 35 bears S 12°09'13" W
10.651' (on un surveyed lands)
6. Place of use S 1/2 Sec. 21, All Sec. 26 T. 7S. R. 69E. Sections 6, 7, 18, 19,
20 & 29 T. 8S. R. 70E. Sections 1 & 2 T. 8S. R. 69E (all on un-
surveyed land
7. Use will begin about JANUARY 1st and end about DECEMBER 31st of each year.
8. Description of proposed works. (Under the provisions of NRS 535.010 you may be required to submit plans and specifications of your diversion or storage works) Buried perforated collector pipe
to buried 11" PLASTIC PIPE TO TRENCHES
9. Estimated cost of works \$10,000

50765

10. Estimated time required to construct works 2 YEARS
If not completed, estimate work.

11. Estimated time required to complete the application of water to beneficial use 2 years

12. Remarks: For use other than irrigation or stock watering, state number and type of units to be served or annual consumptive use.

OWNSHIP OF SPRING IS TO BE: 1/3 FOR FRANCIA LYLE & JAMES L.

WATER, 1/3 J-P CATTLE CO., 1/3 MAIN RANCH.

By S/ Brent R. Koolsey agent
Box 3077
Mercury, Nev. 89023

Approved JW/ CC sp/ss

Presented

APPROVAL OF STATE ENGINEER

This is to certify that I have examined the foregoing application, and do hereby grant the same, subject to the following limitations and conditions:

This permit is issued subject to all existing rights on the source. It is understood that the amount of water herein granted is only a temporary allowance and that the final water right obtained under this permit will be dependent upon the period of use and the average number of livestock served from the waters of this source. The State retains the right to regulate the use of the water herein granted at any and all times but does not take responsibility for the use of the Federal range.

This Permit does not extend the permittees the right of ingress and egress on public, private or corporate lands.

This permit is subject to the condition that the permittee must ensure that wildlife which have customarily used such water will have access thereto, NRS 533.367.

The issuance of this permit does not waive the requirements that the permit holder obtain other permits from State, Federal and local agencies.

The amount of water to be appropriated shall be limited to the amount which can be applied to beneficial use, and not to exceed 0.028 cubic feet per second, or sufficient to water 300 head of cattle.

Work must be prosecuted with reasonable diligence and be completed on or before December 14, 1989

Proof of completion of work shall be filed on or before January 14, 1990

Application of water to beneficial use shall be made on or before December 14, 1991

Proof of the application of water to beneficial use shall be filed on or before JANUARY 14, 1992

Map in support of proof of beneficial use shall be filed on or before N/A

Completion of work filed _____

IN TESTIMONY WHEREOF, I PETER G. MORRIS

Proof of beneficial use filed _____

State Engineer of Nevada, have hereunto set my hand and the seal of

Cultural map filed _____

my office, this 14th day of December

Certificate No. _____

1989
[Signature]
State Engineer

See also _____

AMENDED No 50767
APPLICATION FOR PERMIT

TO APPROPRIATE THE PUBLIC WATERS OF THE STATE OF NEVADA

Date of filing in State Engineer's Office APR 2 1987
 Returned to applicant for correction MAY 26 1987
 Corrected application filed JUL 7 1987
 Map filed JUL 20 1987 under 50765

The applicant Francis Lytle, James L. Wade J-P Cattle Co., Natu Ranch & Cudler
Trust No 507
431 N. 500 West of St. George
Utah 84770 City or Town
 State and Zip Code, Nev. hereby make application for permission to appropriate the public

waters of the State of Nevada, as hereinafter stated. (If applicant is a corporation, give date and place of incorporation; if a partnership or association, give names of members.) J-P Cattle Co. is Jay Peterson, Ken

& Sherill Newby, Natu Ranch is Fenton L. Bowler, T. E. Balen, John M. Bowler, L. M. Staheli, William E. Mull, Mildred Bowler, Cudler Trust No 507 is Norman Cudler

1. The source of the proposed appropriation is Rock Hole Spring No 1 also known as Rock
Hole Spring.

2. The amount of water applied for is 20 GPM or 0.0446
 (a) If stored in reservoir give number of acre-feet _____

3. The water to be used for Stock & Wildlife

4. If use is for:
 (a) Irrigation, state number of acres to be irrigated _____
 (b) Stockwater, state number and kinds of animals to be watered 1335 cattle and various wild life
 (c) Other use (describe fully under "No. 12, Remarks" _____)

60 Power:
 (1) Horsepower developed _____
 (2) Point of return of water to stream _____

5. The water is to be diverted from its source at the following point NM 504 Sec. 25, T.7S, R.69E
M.D.B. 4M from which point the Se. Cor Sec. 35, T.7S., R.69E, Range S.1: 16'
55" N. 6747' (on unsurveyed lands).

6. Place of use Sections 25 & 36 T.7S., R.69E.; Sections 6, 7, 18, 19, 20 & 29 T. 8S.,
R.70E. M.D.B. 4M. (on unsurveyed lands).

7. The well begin about January 1st and end about December 31st of each year.

8. Description of proposed works. (Under the provisions of NRS 535.010 you may be required to submit plans and specifications of your diversion or storage works.) Buried perforated collector pipe so buried
1 1/2" plastic pipe so troughs

9. Estimated cost of works \$10,000

50767

10. Estimated time required to construct works 2 years

11. Estimated time required to complete the application of water to beneficial use 2 YEARS

12. Remarks: For use other than irrigation or stock watering, state number and type of units to be served or annual consumptive use.

Ownership of spring is: 4 Moku Ranch, 4 I-P Cattle Co., Subler Trust No 507,
4 Francis Leslie & James I. Wade.

By s/ Brent H. Mooney
Box 3077
Mercury, NV 89023

Compared PH/SC PH/SC

Prepared

APPROVAL OF STATE ENGINEER

This is to certify that I have examined the foregoing application, and do hereby grant the same, subject to the following limitations and conditions:

This permit is issued subject to all existing rights on the source. It is understood that the amount of water herein granted is only a temporary allowance and that the final water right obtained under this permit will be dependent upon the period of use and the average number of livestock served from the waters of this source. The State retains the right to regulate the use of the water herein granted at any and all times but does not take responsibility for the use of the Federal range.

This permit does not extend the permittee the right of ingress and egress on public, private or corporate lands.

This permit is subject to the condition that the permittee must ensure that wildlife which have customarily used such water will have access thereto, NRS 533.367.

The issuance of this permit does not waive the requirements that the permit holder obtain other permits from State, Federal and local agencies.

The amount of water to be appropriated shall be limited to the amount which can be applied to beneficial use, and not to exceed 0.061 cubic feet per second, 97 sufficient to water 1335 head of cattle.

Work must be prosecuted with reasonable diligence and be completed on or before December 14, 1989

Proof of completion of work shall be filed on or before January 14, 1990

Application of water to beneficial use shall be made on or before December 14, 1991

Proof of the application of water to beneficial use shall be filed on or before January 14, 1992

Map in support of proof of beneficial use shall be filed on or before N/A

Completion of work filed IN TESTIMONY WHEREOF, I, PETER G. MORRIS

Proof of beneficial use filed State Engineer of Nevada, have hereunto set my hand and the seal of

County map filed my office, this 16th day of December

Certificate No. AD-11-87

AD-11-87 Peter G. Morris
State Engineer

No. 88349
FILED AND RECORDED AT REQUEST OF
Joy Peterson
March 8, 1988
At 30 MINUTES PAST 3 O'CLOCK
P. M. IN BOOK 78 OF OFFICIAL
RECORDS PAGE 645 LINCOLN
COUNTY, NEVADA.
FRANK C. HULSE
COUNTY RECORDER

By Maria Coppins, Deputy