


SECTION 7, TOWNSHIP 2 SOUTH, RANGE 68 EAST,
MOUNT DIABLO BASE AND MERIDIAN

SURVEYOR'S CERTIFICATE

I, RICHARD E. FONGER, A REGISTERED LAND SURVEYOR IN THE STATE OF NEVADA, DO HEREBY CERTIFY THAT THIS MAP IS A TRUE AND ACCURATE REPRESENTATION OF THE LAND SHOWN HEREON, PREPARED FROM RECORD DATA AS NOTED AND MADE UNDER MY SUPERVISION, COMPLETED ON MARCH 20, 1987 AT THE REQUEST OF LESTER C. MATHEWS AND THAT THIS MAP COMPLIES WITH APPLICABLE STATUTES AND ORDINANCES.

Richard E. Fonger
RICHARD E. FONGER R.L.S. No. 4235
DATE 3-20-87



OWNER'S CERTIFICATE

WE, LESTER C. & LORENE W. MATHEWS HEREBY CERTIFY THAT WE ARE THE OWNERS OF THE PARCELS SHOWN HEREON, AND HAVE RETAINED THE ABOVE REGISTERED LAND SURVEYOR TO PREPARE THIS PARCEL MAP FOR RECORDATION, AND DEDICATE SHOWN 40' ROAD EASMENT TO LINCOLN COUNTY.

Lester C. Mathews & Lorene W. Mathews
OWNER'S DATE 3-20-87

ACKNOWLEDGEMENT

SUBSCRIBED AND SWORN TO BEFORE ME ON THIS 20th DAY OF March, 1986

Lester C. Mathews
NOTARY PUBLIC IN AND FOR LINCOLN COUNTY, NEVADA

COUNTY SURVEYOR'S APPROVAL

I, FRANK C. HULSE, COUNTY SURVEYOR FOR LINCOLN COUNTY, DO HEREBY CERTIFY THAT ON THIS 20th DAY OF March, 1986 I DID EXAMINE THIS PARCEL MAP, THAT ALL PROVISIONS OF THE LAW AND LOCAL ORDINANCES APPLICABLE AT THE TIME OF APPROVAL HAVE BEEN COMPLIED WITH, AND THAT I AM SATISFIED THIS MAP IS TECHNICALLY CORRECT AND IS ELIGIBLE FOR RECORDING ACCORDING TO THE LAW.

Frank C. Hulse
COUNTY SURVEYOR

PLANNING COMMISSION APPROVAL


AT A REGULAR MEETING OF THE LINCOLN COUNTY ZONING AND COMPREHENSIVE PLANNING COMMISSION, HELD ON 20th DAY OF March, 1987 THE COMMISSION DID APPROVE THIS PLAT

William R. Peltier
CHAIRMAN

APPROVAL AND ACCEPTANCE

AT A REGULAR MEETING OF THE BOARD OF LINCOLN COUNTY COMMISSIONERS, LINCOLN COUNTY, NEVADA, HELD ON THIS 20th DAY OF March, 1987 DID APPROVE THIS PLAT AS SHOWN HEREON, RECOGNIZING THE EXISTING AND PROPOSED 40 FOOT ROAD, SHOWN HEREON, AS EASEMENTS ONLY AND NOT AS DEDICATED LINCOLN COUNTY MAINTAINED ROADS.

Keith Whipple
CHAIRMAN
Lorrie Walker
COUNTY CLERK



APPROVAL


WE, FRANCISCO AND NANCY ESCOBEDO, DID REVIEW THIS MAP AND DO HEREBY APPROVE IT TO BE RECORDED.

FRANCISCO ESCOBEDO DATE NANCY ESCOBEDO DATE

ACKNOWLEDGEMENT

SUBSCRIBED BEFORE ME ON THIS 20th DAY OF May, 1987

NOTARY PUBLIC IN AND FOR LINCOLN COUNTY, NEVADA



APPROVAL


WE, JUAN AND EDNA ESCOBEDO, DID REVIEW THIS MAP AND DO HEREBY APPROVE IT TO BE RECORDED.

JUAN ESCOBEDO DATE EDNA ESCOBEDO DATE

ACKNOWLEDGEMENT

SUBSCRIBED AND SWORN BEFORE ME ON THIS 20th DAY OF May, 1987.

NOTARY PUBLIC IN AND FOR LINCOLN COUNTY, NEVADA



OWNER'S CERTIFICATE

WE, ROBERT J. AND CAROL L. MATHEWS DO HEREBY CERTIFY THAT WE ARE THE OWNERS OF THE EXISTING 40 FOOT ROAD BETWEEN PARCELS NO. 2 AND NO. 3 AS SHOWN AND DELINEATED ON THE PARCEL MAP PREVIOUSLY RECORDED IN THE OFFICE OF THE RECORDER FOR THE COUNTY OF LINCOLN, STATE OF NEVADA ON AUGUST 21, 1980, FILE NO. 69485, AND WE DO HEREBY DEDICATE SAID ROAD TO LINCOLN COUNTY FOR PUBLIC USE.

Robert J. Mathews & Carol L. Mathews
"OWNERS" - ROBERT J. MATHEWS AND CAROL L. MATHEWS DATE 3-2-87

ACKNOWLEDGEMENT

SUBSCRIBED AND SWORN BEFORE ME ON THIS 20th DAY OF March, 1987

NOTARY PUBLIC IN AND FOR LINCOLN COUNTY, NEVADA

OWNER'S CERTIFICATE

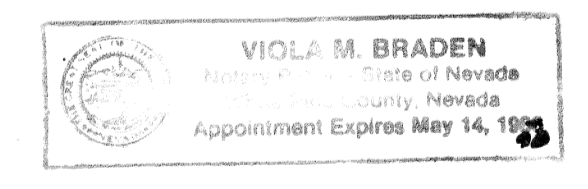
WE, EMMITT E. & KAREN M. CAMERON HEREBY CERTIFY THAT WE ARE THE OWNERS OF THE PARCEL OF LAND SO DESIGNATED HEREON, AND DEDICATE SHOWN EXISTING ROAD TO LINCOLN COUNTY

Emmitt E. Cameron & Karen M. Cameron
OWNER'S DATE 7-26-86

ACKNOWLEDGEMENT

SUBSCRIBED AND SWORN TO BEFORE ME ON THIS 20th DAY OF July, 1986

Viola M. Braden
NOTARY PUBLIC IN AND FOR WHITE PINE COUNTY, NEVADA



NOTE

SET 5/8" x 18" REBAR / WITH CAP R.L.S. 4235

4TH REV. 3/27/87 BY R.E.F.
3RD REV. 3/20/87 BY R.E.F.
2ND REV. 1/3/87 BY R.E.F.
REVISED 9/2/86 BY R.E.F.

FONGER SURVEY
P.O. BOX 491
401 MURRY ST.
ELY, NEVADA 89301
1-(702)-289-2898

PARCEL MAP
SHOWING
A PORTION OF THE SE1/4 NE1/4
OF SECTION 7, TOWNSHIP 2 SOUTH,
RANGE 68 EAST, MOUNT DIABLO BASE
AND MERIDIAN, LINCOLN COUNTY, NEVADA.

FOR LESTER C. AND LORENE W. MATHEWS
DATE 3-14-86 SCALE 1" = 200'