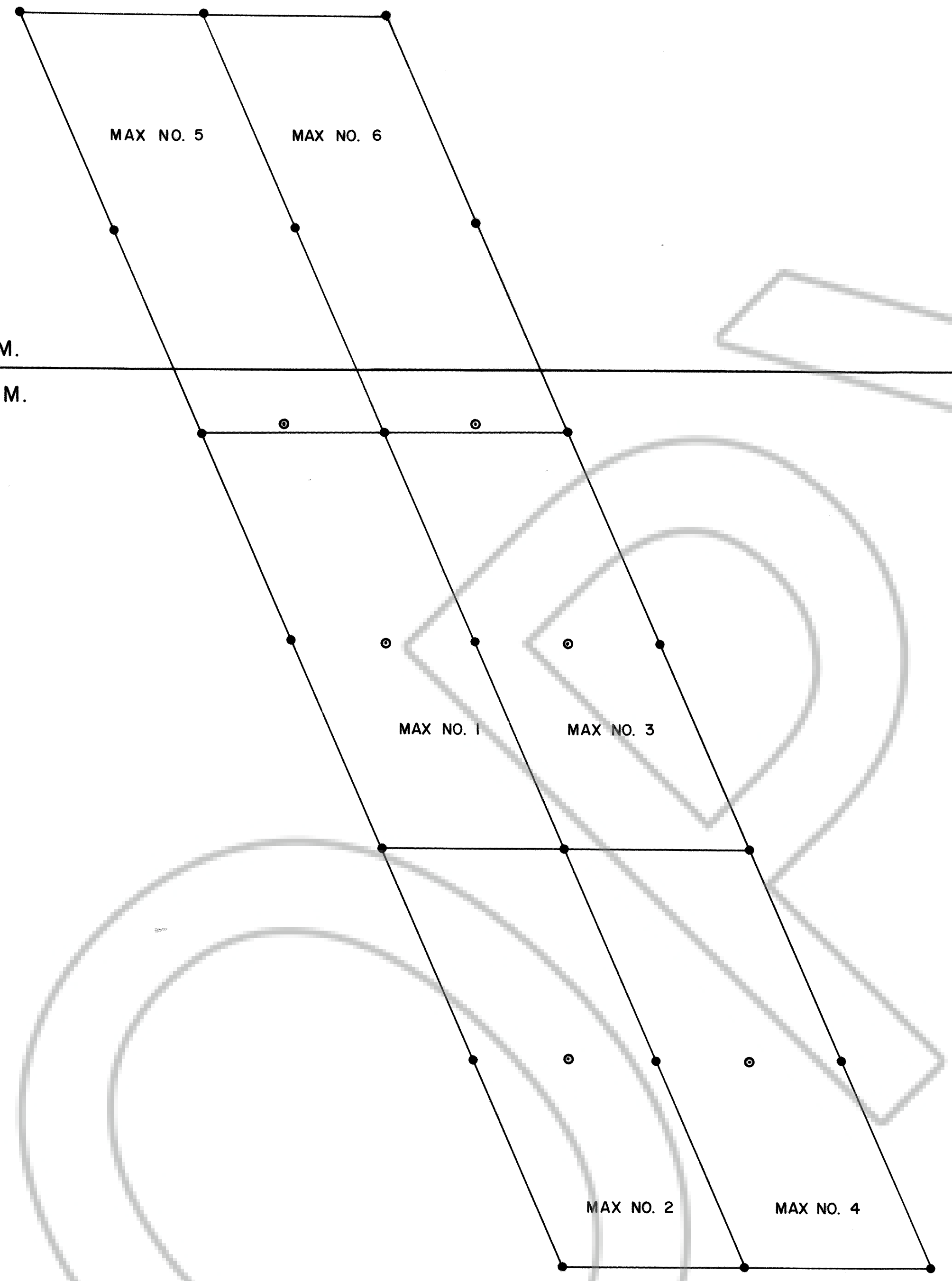
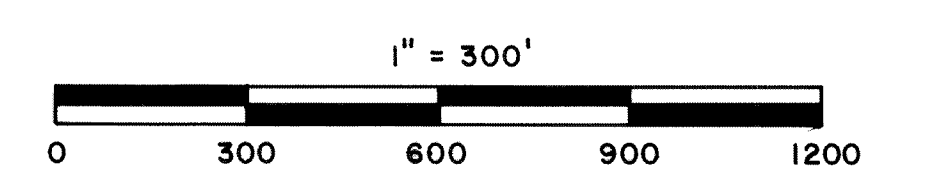



SEC. 32, T1N, R67E, M. D. B. & M.
SEC. 4, T1S, R67E, M. D. B. & M.



ALL MONUMENTS ARE 4" PVC
PIPE, 5 FOOT IN LENGTH.



86594
BY DRS
30 MARCH 1987
P 30 74 337
John C. Hulst

MAP SHOWING MAX CLAIMS NO. 1-6
STAKED 12/31/86 WITHIN SECTION
32, T1N, R67E, & SECTION 4, T1S,
R67E, M. D. B. & M. AT THE REQUEST
OF MOUNTAIN MINES INC.