


SECTION 5, TOWNSHIP 2 SOUTH, RANGE 68 EAST,
MOUNT DIABLO BASE AND MERIDIAN



SURVEYOR'S CERTIFICATE

I, RICHARD E. FONGER, A REGISTERED LAND SURVEYOR IN THE STATE OF NEVADA, DO HEREBY CERTIFY THAT THIS MAP IS A TRUE AND ACCURATE REPRESENTATION OF THE LAND SHOWN HEREON, PREPARED FROM RECORD DATA AS NOTED AND MADE UNDER MY SUPERVISION, COMPLETED ON FEBRUARY 21, 1986 AT THE REQUEST OF LESTER C. MATHEWS AND THAT THIS MAP COMPLIES WITH APPLICABLE STATUTES AND ORDINANCES.

Richard E. Fonger
RICHARD E. FONGER R.L.S. No. 4235 DATE 3-18-86

OWNER'S CERTIFICATE


WE, LESTER C. & LORENE W. MATHEWS HEREBY CERTIFY THAT WE ARE THE OWNERS OF THE PARCELS SHOWN HEREON, AND HAVE RETAINED THE ABOVE REGISTERED LAND SURVEYOR TO PREPARE THIS PARCEL MAP FOR RECORDATION.

Lester C. Mathews & Lorene W. Mathews
OWNER'S DATE 3-18-86

ACKNOWLEDGEMENT

SUBSCRIBED AND SWORN TO BEFORE ME ON THIS Friday DAY OF March, 1986

Richard L. Matthews
NOTARY PUBLIC IN AND FOR LINCOLN COUNTY, NEVADA



COUNTY SURVEYOR'S APPROVAL

I, FRANK C. HULSE, COUNTY SURVEYOR FOR LINCOLN COUNTY, DO HEREBY CERTIFY THAT ON THIS Friday DAY OF March, 1986 I DID EXAMINE THIS PARCEL MAP THAT ALL PROVISIONS OF THE LAW AND LOCAL ORDINANCES APPLICABLE AT THE TIME OF APPROVAL HAVE BEEN COMPLIED WITH, AND THAT I AM SATISFIED THIS MAP IS TECHNICALLY CORRECT AND IS ELIGIBLE FOR RECORDING ACCORDING TO THE LAW.

Frank C. Hulse
COUNTY SURVEYOR

PLANNING COMMISSION APPROVAL

AT A REGULAR MEETING OF THE LINCOLN COUNTY ZONING & COMPREHENSIVE PLANNING COMMISSION, HELD ON 8 DAY OF April, 1986 THE COMMISSION DID APPROVE THIS PLAT.

Paul J. Walker
CHAIRMAN

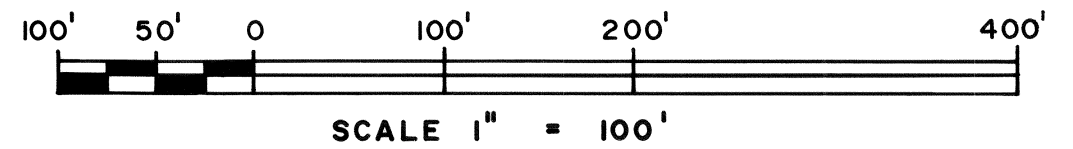
APPROVAL AND ACCEPTANCE

AT A REGULAR MEETING OF THE BOARD OF LINCOLN COUNTY COMMISSIONERS, LINCOLN COUNTY, NEVADA, HELD ON THIS DAY OF , 1986 DID APPROVE THIS PLAT AS SHOWN HEREON.

Keith W. Huggins
CHAIRMAN
Scott F. Loh
COUNTY CLERK

RECORDER'S CERTIFICATE

85233
FILED AND RECORDED AT REQUEST OF
RICHARD FONGER
3-18-86
P.M. BY NEWK
RECORDED HERE 26 LINCOLN COUNTY, NEVADA
Francis Setzer



NOTE
SET 5/8" x 18" REBAR WITH CAP
R.L.S. 4235

PARCEL MAP
SHOWING
A PORTION OF THE SW1/4 SW1/4 OF
SECTION 5 TOWNSHIP 2 SOUTH, RANGE
68 EAST, MOUNT DIABLO BASE & MERIDIAN
LINCOLN COUNTY, NEVADA

FONGER SURVEY
P.O. BOX 491
401 MURRY ST.
ELY, NEVADA 89301
1-(702)-289-2898

FOR LESTER C. AND LORENE W. MATHEWS
DATE 3-14-86 SCALE 1" = 100' MARICH