

244

SURVEYOR'S CERTIFICATE

Frank C. Hulse states that he is a Registered Land Surveyor and Lincoln County Surveyor in the state of Nevada, that this Parcel Map consisting of one sheet accurately and completely delineates a survey made under his direct supervision and completed on July 24th 1984. That it has been prepared at the instance _____ owners. All monuments are of the character and occupy the positions shown, and are sufficient to enable the survey to be retraced. That this survey conforms with the definitions and provisions of the Nevada Revised Statutes 278.461 to 278.469 inclusive.

Frank C. Hulse
 Registered Land Surveyor
 Nevada No. 6498

OWNER'S CERTIFICATE

I (We) Pahranagat Valley Farms do hereby certify that I (we)(am)(are) the owner(s) of the land shown hereon that I (we) consent to the preparation and recordation of this Parcel Map showing the land plotted into parcels and that it conforms to the provisions on Nevada Revised Statutes 278.461 to 278.469 inclusive.

Donald W. Petersen

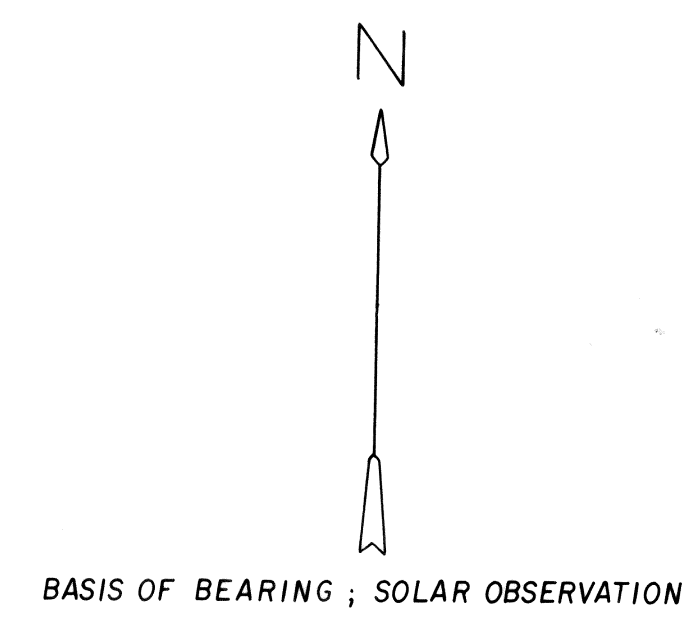
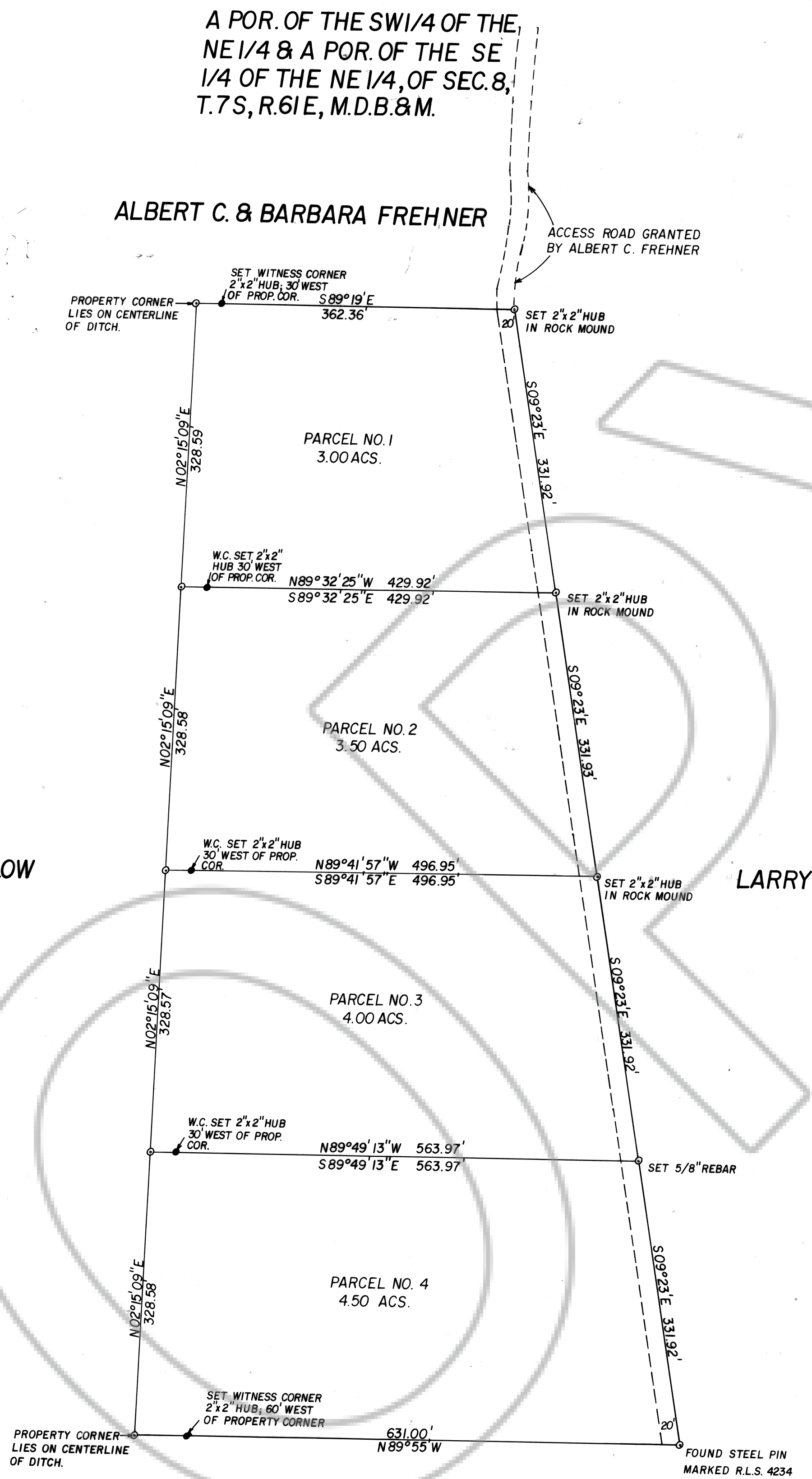
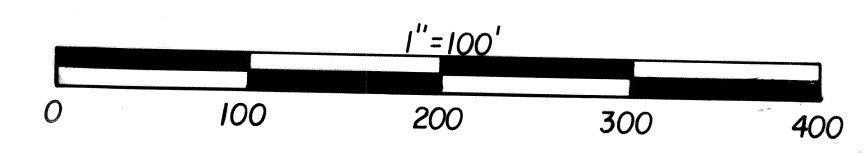

 Owner(s)

ACKNOWLEDGEMENT

STATE OF NEVADA
 COUNTY OF LINCOLN ss

On this 15th day of August, 1984, Donald W. Petersen appeared before me, a Notary Public, and he acknowledged to me he executed the above instrument.

Donna Jane Gardner
 Notary Public
 My appointment expires Sept. 17, 1984



APPROVALS

Approved this 26 day of September, 1984.
 By the Lincoln County Commissioners as a Parcel Map.

Clark M. Gardner
 Chairman
 Attest: *[Signature]*
 Clerk

APPROVALS

This is to certify that the Director of Zoning and Comprehensive Planning, Lincoln County, Nev., on this 6 day of Sept, 1984, did approve for purposes of land division and accept in behalf of the public this map and any parcels of land offered for dedication for public use in conformity with the terms of the offer of dedication per N.R.S. 278.010 thru 278.630.

[Signature]
 Director

PARCEL MAP OF

A PORTION OF THE SW 1/4 OF THE NE 1/4 & A PORTION OF THE SE 1/4 OF THE NE 1/4 OF SEC. 8, T. 7 S, R. 61 E, M. D. B. & M.
 PREPARED AT THE INSTANCE OF PAHRANAGAT VALLEY FARMS.

FILED AND RECORDED AT REGISTER C
 HULSE ENGR. INC.
 JUNE 21 1985
 15 MINUTES PAST 12 O'CLOCK
 P.M. IN BOOK 1474 OF OFFICE
 RECORDS, PAGE 244
 COUNTY, NEVADA
[Signature]