

Lincoln County

SAR 813, 814 and 815  
Lincoln County  
LN-019, LN-018 and LN-020

RESOLUTION RELINQUISHING  
PORTION OF HIGHWAY RIGHT-OF-WAY

WHEREAS, the State of Nevada, Department of Transportation, presently holds an interest on that certain right-of-way for portions of State Aid Routes 813, 814 and 815 lying within the County of Lincoln, State of Nevada; and

WHEREAS, said right-of-way is shown as road segments numbered 1 to 4, inclusive on Exhibit "A" attached hereto and made a part hereof; and

WHEREAS, said right-of-way is of no further contemplated use by the State of Nevada, Department of Transportation due to those portions of State Aid Routes 813, 814 and 815 being in excess of its needs; and

WHEREAS, the County of Lincoln, entered into an agreement with the Department of Transportation on May 13, 1985, to accept the herein after described designated State Aid Routes as a part of the County of Lincoln's Road system; and

WHEREAS, the Nevada Department of Transportation, pursuant to the provisions contained in N.R.S. 408.527, may relinquish, vacate, and abandon by resolution, any portion of a State highway to cities and counties; and

WHEREAS, the Board of Commissioners of Lincoln County, Nevada, consented by resolution passed and adopted on April 22, 1985, to the Nevada Department of Transportation relinquishing the aforesaid portions of said State Aid Routes to the County of Lincoln.

NOW, THEREFORE, BE IT RESOLVED by the Board of Directors of the Department of Transportation of the State of Nevada, that the following described right-of-way and incidents thereto, being portions of State Aid Routes 813, 814 and 815

Lincoln County

lying within the County of Lincoln, State of Nevada shown as road segments numbered 1 to 4, inclusive on Exhibit "A" attached hereto and made a part hereof, be and hereby is relinquished to the County of Lincoln of the State of Nevada.

It is the intent of this document to relinquish and does relinquish to the County of Lincoln, all of the State of Nevada's right, title and interest in and to State Aid Routes 813, 814 and 815 as shown on Exhibit "A".

DATED this 28<sup>th</sup> day of May, 1985.


ATTEST:

  
Garth Dull  
Secretary to the Board

BOARD OF DIRECTORS, STATE OF  
NEVADA DEPARTMENT OF TRANSPORTATION


  
Chairman, Richard R. Bryan

  
A. E. Stone  
Director of Transportation

  
Member, Brian McKay

Approved as to Legality and Form:

  
Member, Darrel R. Daines

  
Helvin L. Beauchamp  
Deputy Attorney General  
Chief Counsel  
Department of Transportation

Lincoln County

EXHIBIT "A"

ASSIGNMENT OF ROAD MAINTENANCE BY LINCOLN COUNTY

MAP REF. NUMBER	ROUTE	START	DESCRIPTION	FROM	TO	MILEAGE
1	Part 1 SNR-813	Comet Coalition Mine Road	Comet Coalition Mine Road	Easterly	MS-320 (Caselton Hill Rd.)	15.525
2	Part 2 SNR-813	Caselton Hill Road	Caselton Hill Road	Easterly	Caselton Hill	1.079
3	SNR-814	Prince Mine Road	MS-320 (Caselton Hill Road)	Easterly	Prince Mine	0.406
4	SNR-815	Ely Valley Mine Road	Ely Valley Mine Road	Easterly	MAP Route-093	0.827
TOTAL =						17.837 m.

Map Reference Number

Attachment 1 (1) Part #1

Attachment 2 (2) Part #2 (3)

Attachment 3 (4)

BOOK

65 PAGE 478

Lincoln County

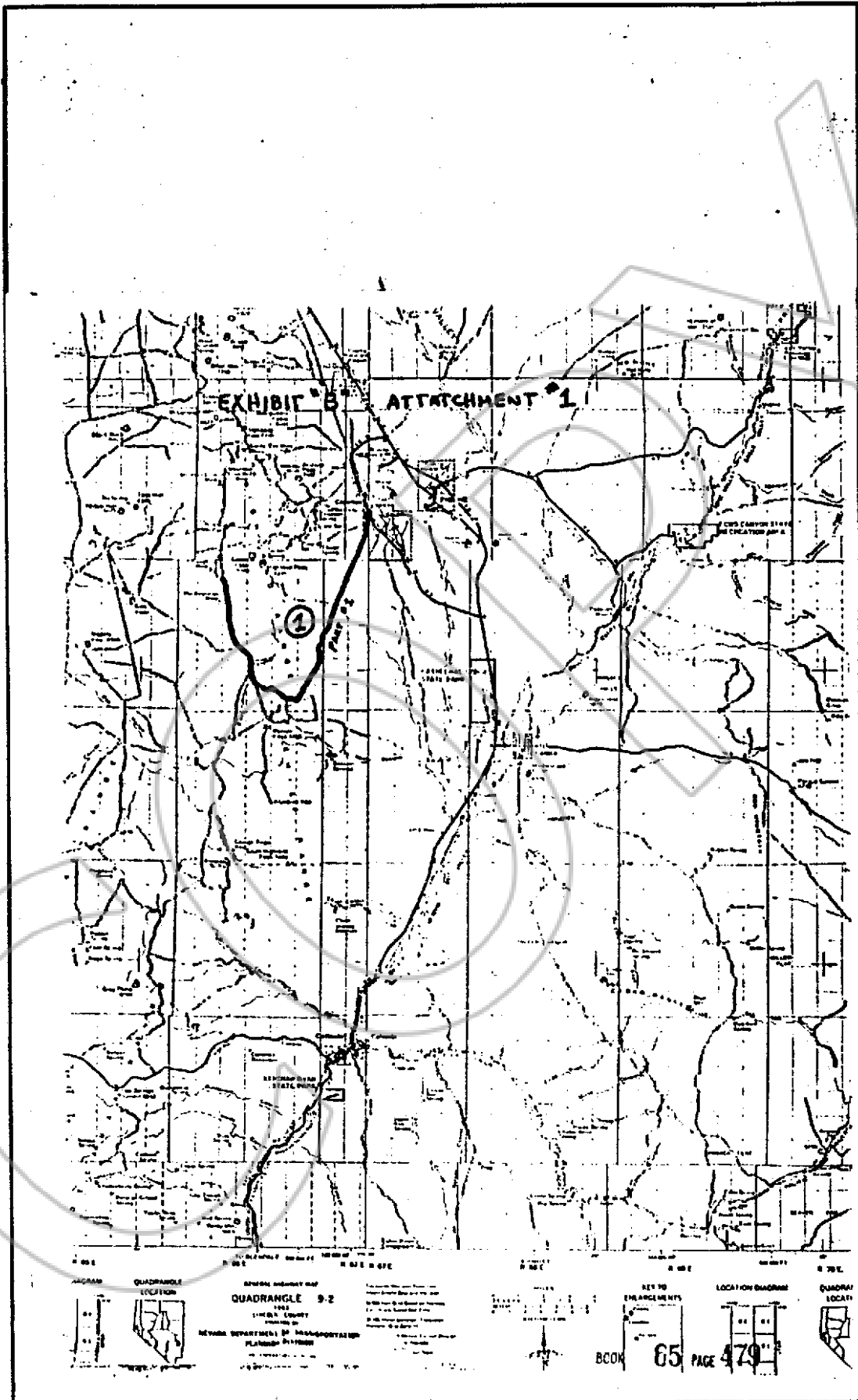


EXHIBIT B ATTACHMENT 1

QUADRANGLE 9-2

1962

LINCOLN COUNTY

OREGON

NORTHWEST DEPARTMENT OF TRANSPORTATION  
PLANNING DIVISION

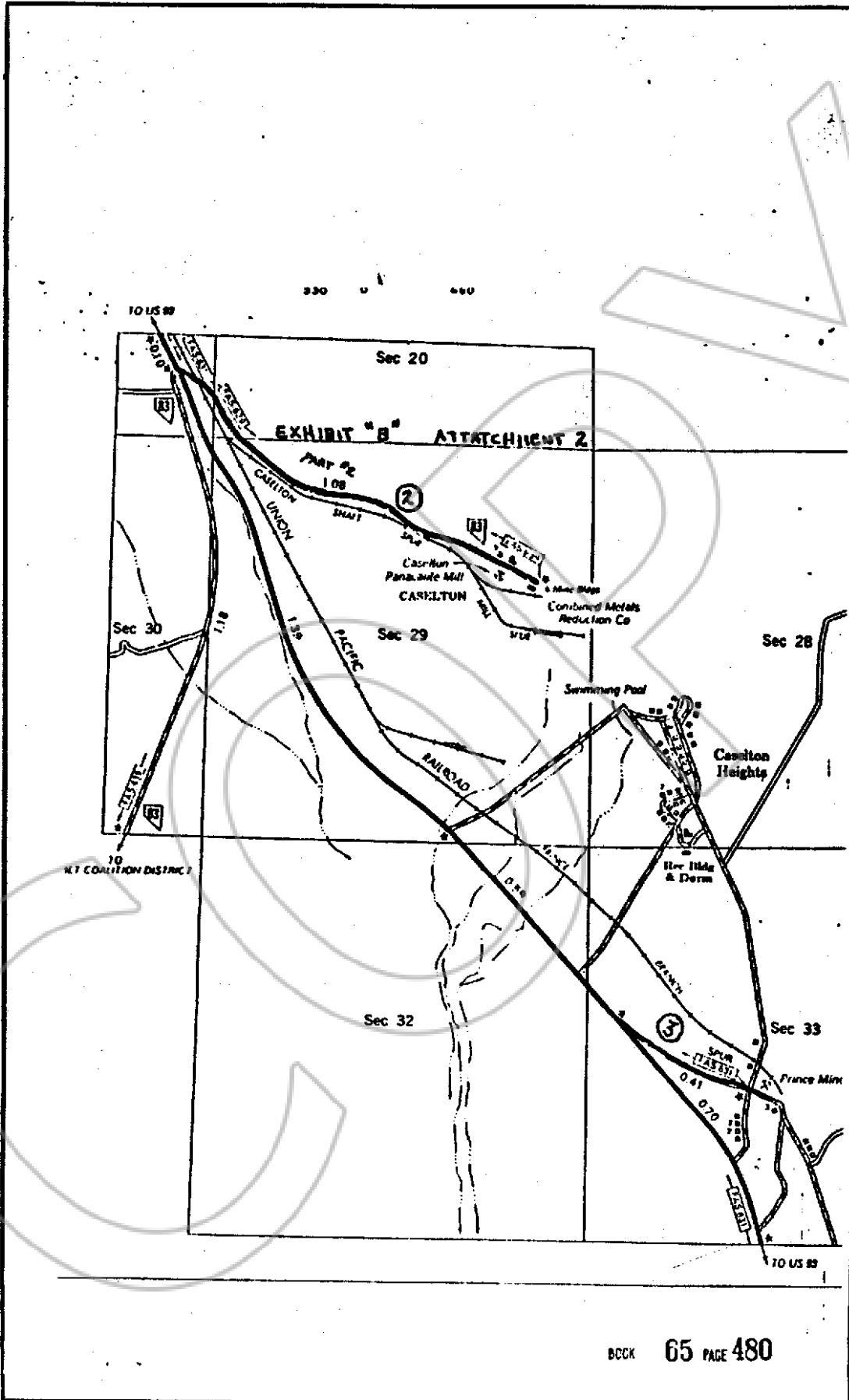
BOOK

65

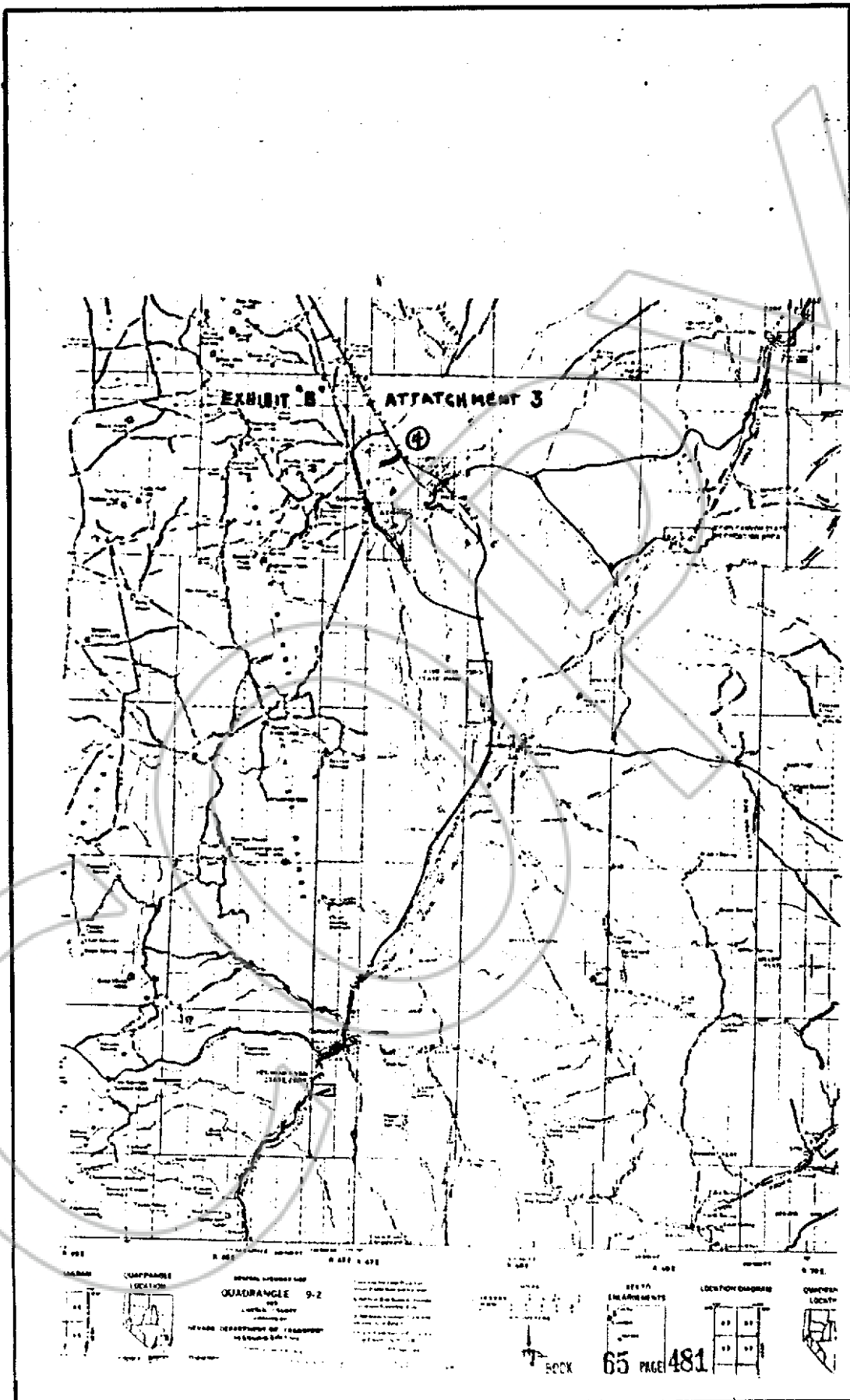
PAGE

479


Lincoln County



Lincoln County



Lincoln County



COPY

No. 82665  
FILED AND RECORDED AT REQUEST OF  
Dept. of Transportation  
June 3, 1985  
AT 5 MINUTES PAST 3 O'CLOCK  
P M IN BOOK 65 OF OFFICIAL  
RECORDS, PAGE 476 LINCOLN  
COUNTY, NEVADA.

YURIKO SETZER  
COUNTY RECORDER  
By Mara Condie, Deputy