

SURVEYOR'S CERTIFICATE

Frank C. Hulse states that he is a Registered Land Surveyor and Lincoln County Surveyor in the state of Nevada, that this Parcel Map consisting of one sheet accurately and completely delineates a survey made under his direct supervision and completed on February 27th 1984. That it has been prepared at the instance of Mark A. Wood owners. All monuments are of the character and occupy the positions shown, and are sufficient to enable the survey to be retraced. That this survey conforms with the definitions and provisions of the Nevada Revised Statutes 278.471 to 278.4725 inclusive.

Frank C. Hulse
Registered Land Surveyor
Nevada No. 6498
No. 6498
3/1/84

OWNER'S CERTIFICATE

I (We) Mark A. Wood do hereby certify that I (we/am/are) the owner(s) of the land shown hereon that I (we) consent to the preparation and recording of this Parcel Map showing the land plotted into parcels and that it conforms to the provisions on Nevada Revised Statutes 278.471 to 278.4725 inclusive.

Meadow Valley Properties
by Mark A. Wood
of M.A. Wood Company, Inc.
this General Partner
OWNER(S)

ACKNOWLEDGEMENT

STATE OF NEVADA
COUNTY OF LINCOLN ss

On this _____ day of _____, 19____, _____ appeared before me, a Notary Public, and he acknowledged to me he executed the above instrument.

Notary Public
My appointment expires _____

APPROVALS

Approved this 20th day of March 1984 By the Lincoln County Commissioners as a Parcel Map.

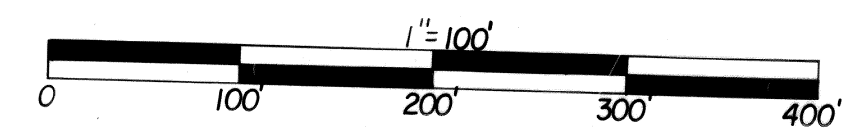
Chairman

Attests Clerk

APPROVALS

This is to certify that the Director of Zoning and Comprehensive Planning, Lincoln County, Nev., on this 1st day of Mar, 1984, did approve for purposes of land division and accept in behalf of the public this map and any parcels of land offered for dedication for public use in conformity with the terms of the offer of dedication per N.R.S. 278.010 thru 278.630.

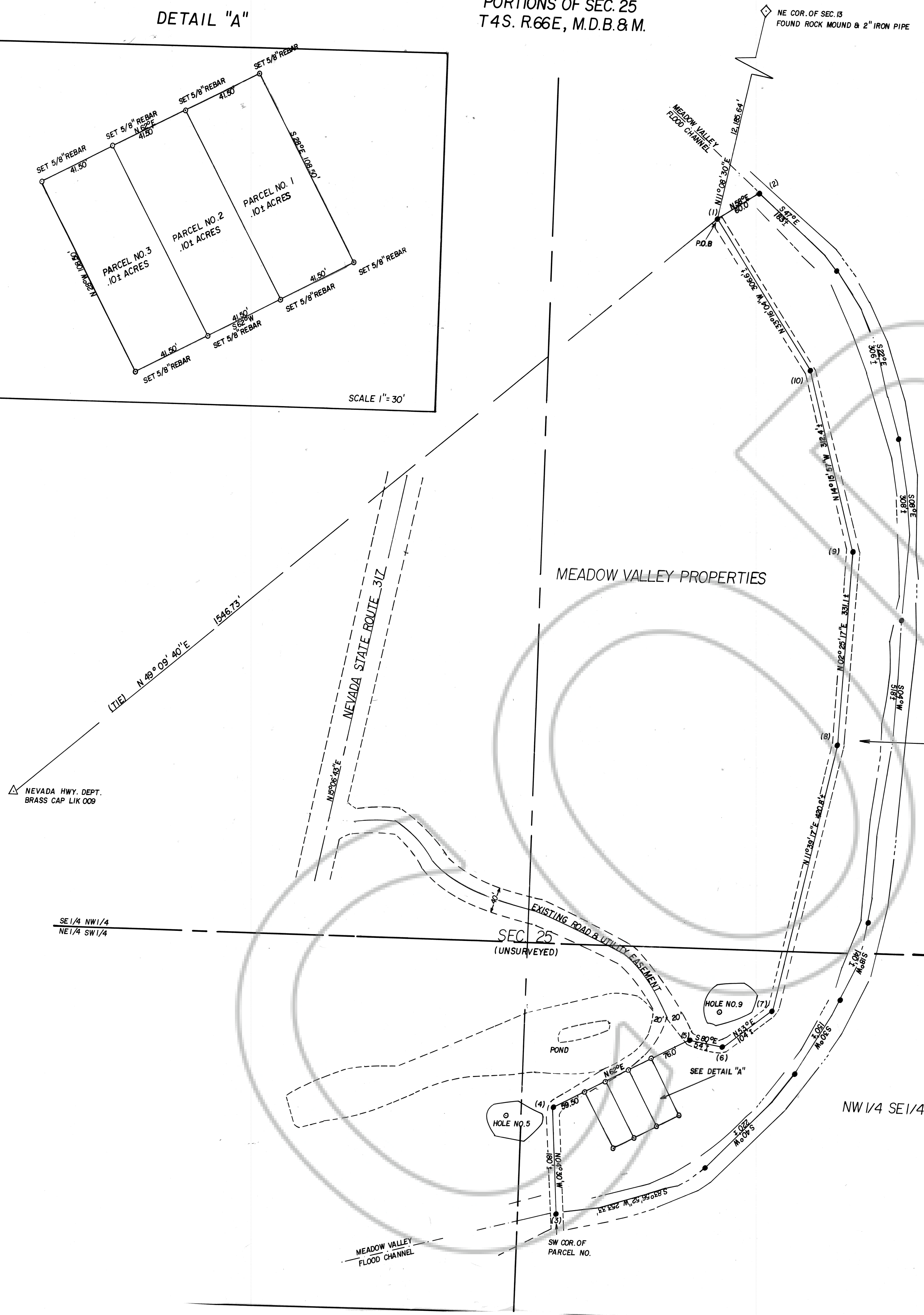
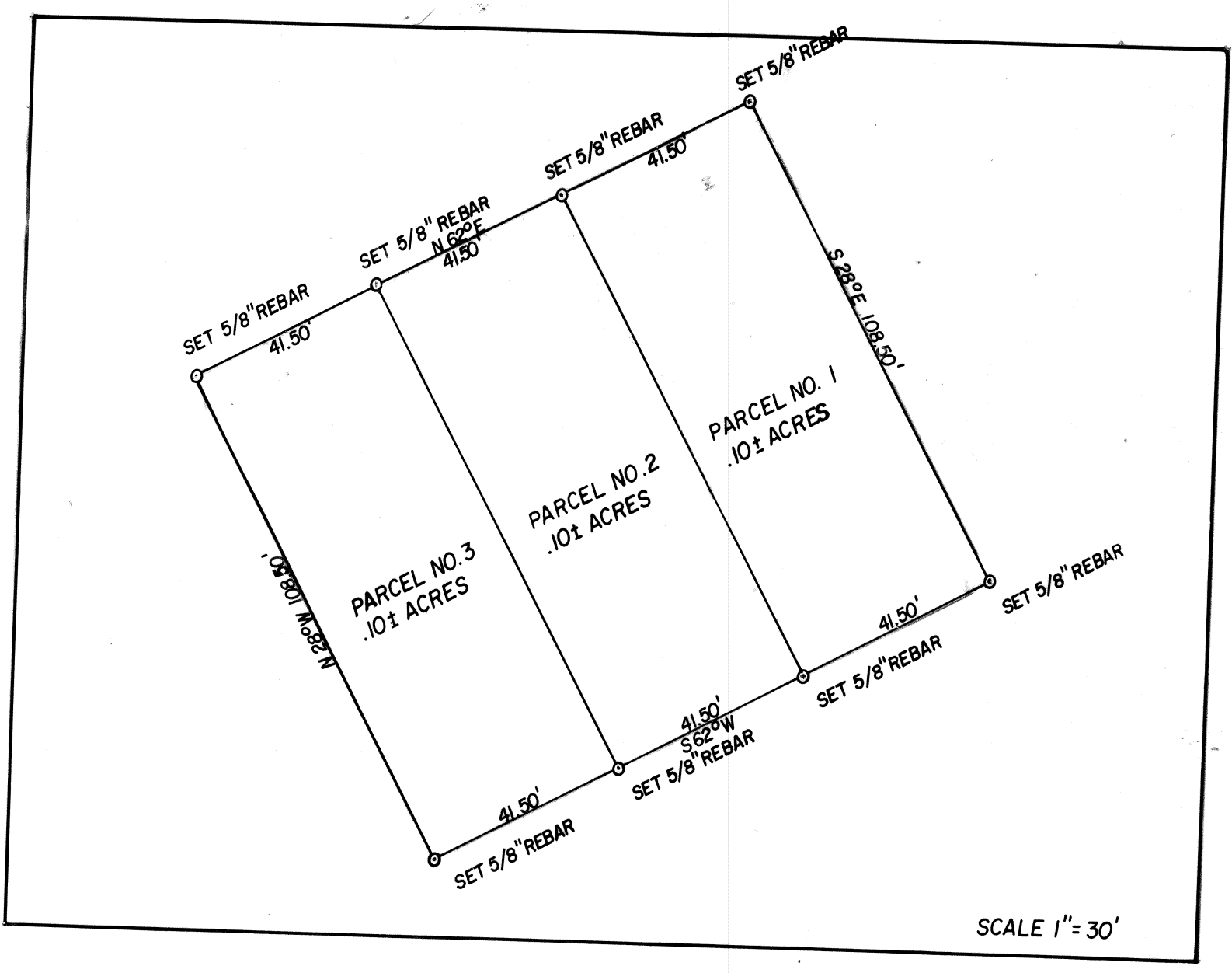
Director



PARCEL MAP
OF
THE MEADOW VALLEY PROPERTIES.
LOCATED IN UNSURVEYED SECTION 25,
T. 4S, R. 66E, M.D.B. & M. LINCOLN CO.
NEVADA.

PORTIONS OF SEC. 25
T.4S. R.66E, M.D.B. & M.

DETAIL "A"



70735
FILED AND RECORDED AT REQUEST OF
FRANK HULSE
MARCH 27, 1984
AT 1 MINUTES PAST 2 O'CLOCK
P.M. IN BOOK 59 PAGE 228
RECORDS PAGE 228
COUNTY, NEVADA
YURIKO SETZER
COUNTY RECORDER
59 PAGE 228