

SURVEYOR'S CERTIFICATE

Frank C. Hulse states that he is a Registered Land Surveyor and Lincoln County Surveyor in the state of Nevada, that this Parcel Map consisting of one sheet accurately and completely delineates a survey made under his direct supervision and completed on Nov. 28th 1983. That it has been prepared at the instance of William H. Brown owners. All monuments are of the character and occupy the positions shown, and are sufficient to enable the survey to be retraced. That this survey conforms with the definitions and provisions of the Nevada Revised Statutes 278.471 to 278.4725 inclusive.

Frank C. Hulse
Registered Land Surveyor
Nevada No. 6498
NO. 6498

OWNER'S CERTIFICATE

I (We) William H. Brown do hereby certify that I (we/am/are) the owner(s) of the land shown hereon that I (we) consent to the preparation and recording of this Parcel Map showing the land plotted into parcels and that it conforms to the provisions on Nevada Revised Statutes 278.471 to 278.4725 inclusive.

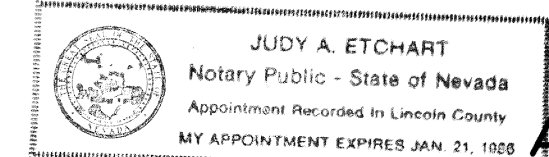
William H. Brown
OWNER(S)

ACKNOWLEDGEMENT

STATE OF NEVADA
COUNTY OF LINCOLN ss

On this 5th day of December, 1983, Frank C. Hulse appeared before me, a Notary Public, and he acknowledged to me he executed the above instrument.

Judy A. Etchart
Notary Public
My appointment expires Jan 21, 1986



APPROVALS

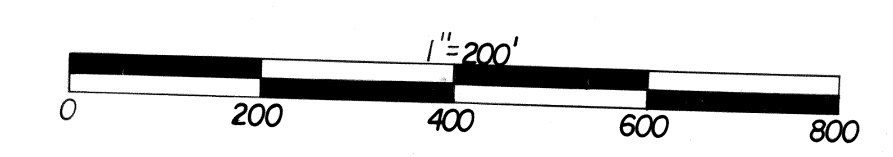
Approved this 5th day of December 1983 By the Lincoln County Commissioners as a Parcel Map.

J. B. Bell
Chairman

Attest: [Signature]
Clerk

APPROVALS

This is to certify that the Director of Zoning and Comprehensive Planning, Lincoln County, Nev., on this 7th day of Dec. 1983, did approve for purposes of land division and accept in behalf of the public this map and any parcels of land offered for dedication for public use in conformity with the terms of the offer of dedication per N.R.S. 278.010 thru 278.630



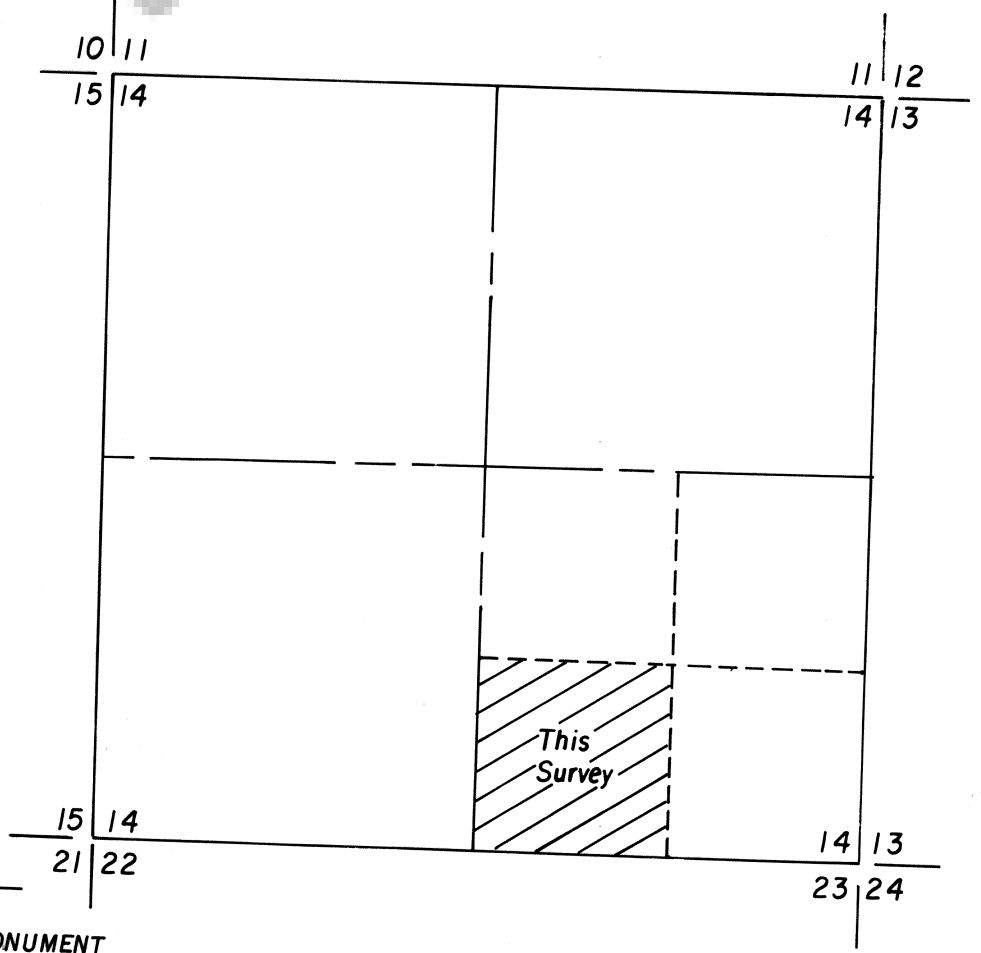
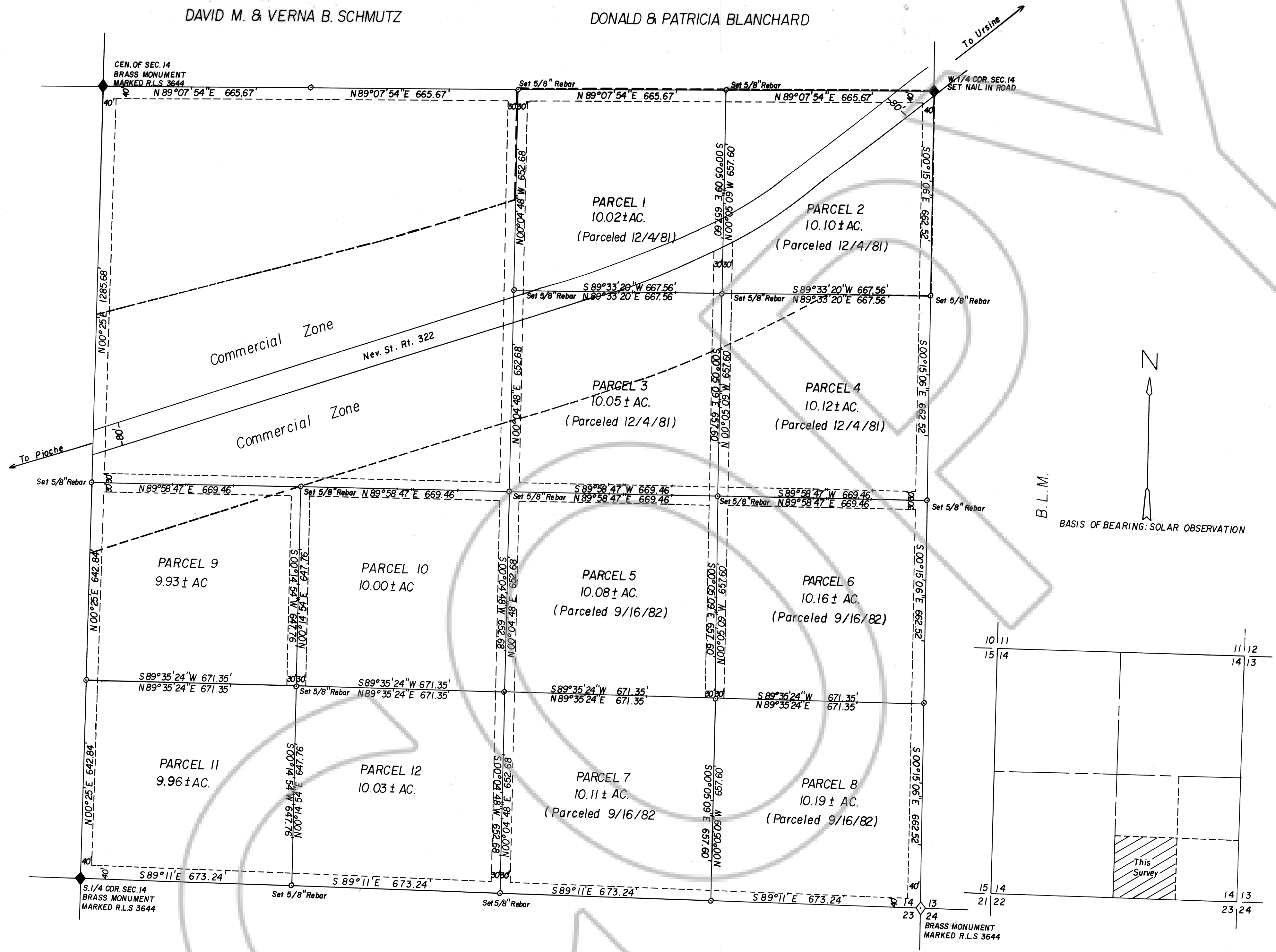
PARCEL MAP
OF
THE SW 1/4 SE 1/4 SEC. 14, T. 1 N., R. 67 E.,
M. D. B. & M. LINCOLN COUNTY, NEVADA.
FOR
WILLIAM H. BROWN

SW 1/4 SE 1/4 SEC. 14, T. 1 N., R. 67 E., M. D. B. & M.

DAVID M. & VERNA B. SCHMUTZ

DONALD & PATRICIA BLANCHARD

LINCOLN COUNTY TRUSTEE



79058
AND RECORDED AT REQUEST OF
HULSE ENGR.
DEC. 6, 1983
30 MINUTES PAST 2 O'CLOCK
P. M. IN BOOK 4147 OF OFFICIAL
RECORDS, PAGE _____ LINCOLN
COUNTY, NEVADA.
Yvonne Sitzer
Recorder