

APPROVALS

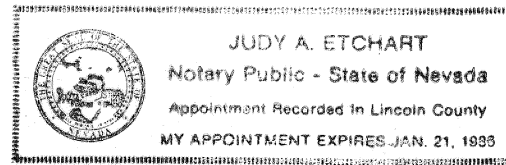
Approved this 20 day of May, 1983. By the Lincoln County Commissioners as a Record of Survey Map.

Attest: [Signature]
Chairman
[Signature]
Clerk

ACKNOWLEDGEMENT


STATE OF NEVADA.
COUNTY OF LINCOLN ss:
On this 5th day of May, 1983.
Philip C. Hulse appeared before me, a Notary Public, and he acknowledged to me he executed the above instrument.

[Signature]
NOTARY PUBLIC
My appointment expires Jan 21, 1986

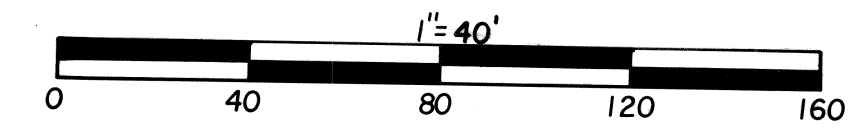


SURVEYOR'S STATEMENT

Philip C. Hulse states he is a Registered Land Surveyor in the State of Nevada and the Lincoln County Surveyor, that this map has been prepared at the instance of the Lincoln County Commissioners, that truly & accurately shows the existing streets and lot lines with respect to existing fence lines, along "C" Street. In the town of Panaca. More particularly described as a portion of the NW 1/4 of Section 9, T2S, R68E, M.D.B & M.



77802
FILED AND RECORDED AT REQUEST OF
PAUL CHRISTENSEN
May 20, 1983
AT 10 MINUTES PAST 12 O'CLOCK
P.M. ON ROCK PAPER OF OFFICIAL
RECORDS, PAGE 202 LINCOLN
COUNTY, NEVADA.
[Signature]
COUNTY RECORDER



RECORD OF SURVEY MAP
SHOWING THE RESULTS OF A SURVEY OF C STREET, SHOWING ENCROACHMENTS BETWEEN 3rd & 5th STREETS. IN PANACA, NEVADA.