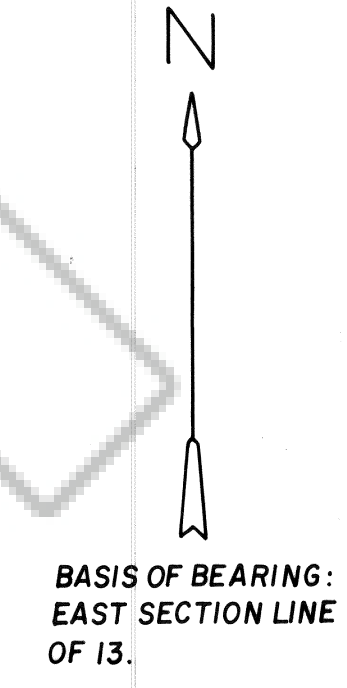


SURVEYOR'S STATEMENT

Philip C. Hulse states he is a Registered Land Surveyor in the State of Nevada, and that this map has been prepared at the instance of Wayne Turner & Rena Phillips; that it truly & accurately shows the property corners, of the Wayne Turner Ranch; in sections 13, 14, 23 & 24, T2S, R67E, M.D.B & M; said Survey was completed May 6, 1983.

Philip C. Hulse
 Philip C. Hulse RLS 3644



OWNER'S CERTIFICATE

I, (We) Wayne Turner do hereby certify that I (we) (am) (are) the owner(s) of the land shown hereon that I (we) consent to preparation and recordation of this Record of Survey Map.

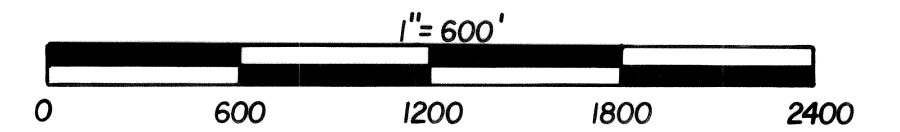
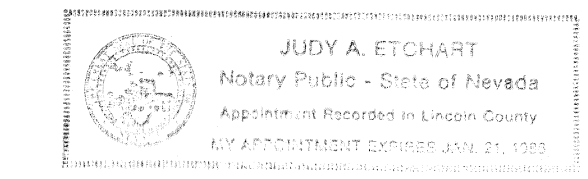
Wayne Turner

ACKNOWLEDGEMENT

STATE OF NEVADA
 COUNTY OF LINCOLN ss:

On this 6th day of May, 1983, Philip C. Hulse appeared me, a Notary Public, and acknowledged to me executed the above instrument.

Judy A. Etchart
 Notary Public



7760
 FILED AND RECORDED AT REQUEST OF
Phil Hulse
 May 9, 1983
 1/16 COR. SEC 24
 FOUND DRILL STEEL
 SET BY RLS 1730.
 RECORDS, PAGE 201 LINCOLN
 COUNTY, NEVADA
 BURRIS SETZER
 County Clerk

RECORD OF SURVEY MAP
 OF
THE WAYNE TURNER RANCH SHOW-
ING THE PROPERTY CORNERS.
 WITHIN SECTIONS 13, 14, 23 & 24,
 T. 2S, R. 67E, M.D.B & M.