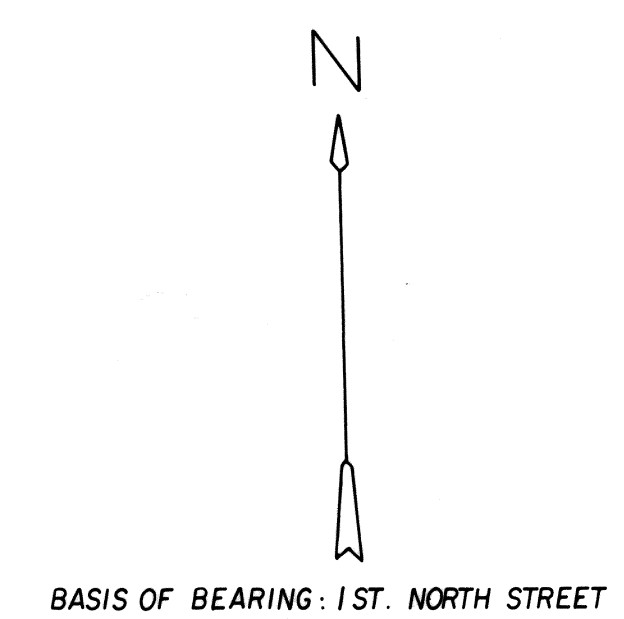


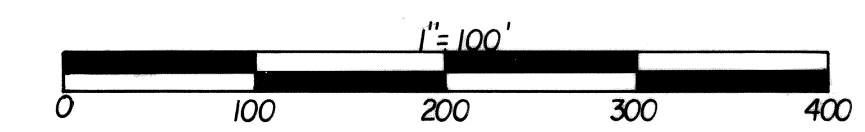

- (1) Alamo Power to Bingham
- (2) Alamo Power to Lincoln County Commissioners
- (3) Alamo Power to Robinson
- (4) Alamo Power to Lutey



76257
 FILED AND RECORDED AT REQUEST OF
 Philip C. Hulse, Engineer
 September 28, 1982
 AT 11:14 MINUTES PAST 2 O'CLOCK
 P.M. IN BOOK Plat A OF OFFICIAL
 RECORDS, PAGE 195 LINCOLN
 COUNTY, NEVADA.

ACKNOWLEDGMENT
 Subscribed and sworn to before
 Me this 30th day of Sept, 1982

Judy A. Etchart
 Notary Public



OWNER'S CERTIFICATE

I, (We), Alamo Power District No.3 do hereby certify that I (we) (am) (are the owner(s) of the land shown hereon that I (we) consent to the preparation and recordation of this Record of Survey Map.

Marion L. Perkins Pres.
 Alamo Power Dist. # 3
 Owner (s)

SURVEYOR'S CERTIFICATE

I, Philip C. Hulse, a duly Registered Land Surveyor in the State of Nevada do hereby certify that this map accurately delineates a survey made under my supervision and completed the 30th day of August, 1982, and that the points set and found are correctly shown hereon. This survey was made at the instance of the Alamo Power District No.3

Philip C. Hulse
 Philip C. Hulse
 RLS 3644 8/30/82

RECORD OF SURVEY
 FOR
 ALAMO POWER DISTRICT 3

WITHIN SECTION 5, T7S, R6E, M.D.B. & M.

DATE: SEPT 1982