

## Certificate of Location of Lode Mining Claim

TO ALL WHOM IT MAY CONCERN:

The undersigned hereby ~~certify~~ (certify) that he ~~is~~ (they) ~~has~~ (have) located the MDS # 14 Lode Mining Claim in Sections 25 & 36, Township 4 S, Range 55 E in the Lincoln Mining District, in Lincoln County, in the State of Nevada, on the 17th day of December, 1981.

The name(s) and post office address(es) of the locator(s) is (are) (please print):

|                    |                         |
|--------------------|-------------------------|
| (Name)             | (Post Office Address)   |
| Don E. Williams    | 595 Saratoga Tr.        |
| Carole M. Williams | St. George, Utah, 84770 |

The claim is 1500 feet long and 600 feet wide, and 50 feet is claimed in a westerly direction and 1450 feet in a easterly direction from the location monument at which the Notice of Location is posted, lengthwise of the claim, together with 300 feet in width on each side of the center of the claim. The general course of the lode deposit and premises is from the west to the east.

The location and number of each corner of this claim is shown on the claim map that is filed herewith. On the ground, each corner of the claim is marked with its appropriate number by a copper tag.

(Describe method of marking, such as "scribing the wood")

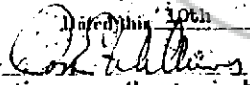
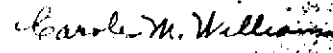
The description of each corner is as follows (describe the corner(s), such as "4x4 wooden post"):

- Corner No. 1 is a 4 X 4 wooden post
- Corner No. 2 is a 4 X 4 wooden post
- Corner No. 3 is a 4 X 4 wooden post
- Corner No. 4 is a 4 X 4 wooden post
- Corner No. 5 is a 4 X 4 wooden post
- Corner No. 6 is a 4 X 4 wooden post

The monumentation and marking of the corners was completed by the 29th day of December, 1981.

(Must be within 20 days of posting notice of location)

The location work consisted of making a claim map as provided in NRS 517.040. Two copies of this claim map have been filed with the Lincoln County Recorder, and the \$15.00 lode claim filing fee has been paid to the County Recorder.

Dated this 10th day of Feb, 1982.  
   
 (Locator sign here)

**Note 1:** Two copies of this certificate and two copies of the claim map must be filed, and the \$15 filing fee must be paid, within 90 days after the date of posting Notice of Location.

**Note 2:** Every person who willfully and knowingly makes a false material statement on the location certificate or on any map required by this chapter shall be guilty of a felony, and upon conviction thereof shall be imprisoned in the state prison for not less than 3 years nor more than 10 years. NRS 517.300, Subsection 2.

**Note 3:** The claim map of this claim is filed in the \_\_\_\_\_ County Recorder's Office as Document No. \_\_\_\_\_ (may be filed in by locator)

**RECORDER'S STAMP**

No. 74552

FILED AND RECORDED AT REQUEST OF  
Don E. Williams


Feb. 11, 1982

AT 50 MINUTES PAST 1 O'CLOCK

P. M. IN BOOK 88 OF OFFICIAL

RECORDS, PAGE 490, LINCOLN

COUNTY, NEVADA.

**YURIKO SETZER**  
COUNTY RECORDER  
 Deputy

BOOK 48 PAGE 490