


Lincoln County

Attached to and made a part thereof this assignment dated 4-2-81 by and between William G. Hare and Denoco Energy Corporation.

COMPANY PROSPECT NUMBER	LESSOR	PROSPECT	LESSEE	STATE/COUNTY	LEASE DATE	EXPIRE DATE	RECORDED GROSS ACRES
AVGG10001	USA N-16224	RUBY LAKE AREA	THOMAS H CONNELLY	NV ELKO	01/01/75	12/31/1987	1446.840
TRACT 01	T 24 N R 58 E	SEC 3	LOTS 1, 2, 3, 4, S/2 W/2, N/2				
		SEC 4	LOTS 1, 2, 3, 4, S/2 N/2				
		SEC 5	LOTS 1, 2, S/2 NE/4				
		T 25 N R 58 E					
		SEC 33	ALL				
		NOTE	LEGAL DESCRIPTION IS PARTIAL				
AV0010002	USA N-16224	RUBY LAKE AREA	THOMAS H CONNELLY	NV ELKO	01/01/78	12/31/1987	2353.400
TRACT 01	T 25 N R 58 E	SEC 7	E/2 W/2, E/2				
		SEC 17	ALL				
		SEC 18	ALL				
		SEC 31	LOTS 1, 2, 3, 4, E/2 W/2, E/2 ALL				
		NOTE	LEGAL DESCRIPTION IS PARTIAL				
AV0010003	USA N-16738	RUBY LAKE AREA	THOMAS H CONNELLY	NV ELKO	03/01/78	02/28/1988	995.400
TRACT 01	T 27 N R 58 E	SEC 13	S/2, SE/4 NE/4				
		SEC 24	N/2				
		T 27 N R 59 E					
		SEC 19	LOTS 1, 2, E/2 NW/4, NE/4				
		NOTE	LEGAL DESCRIPTION IS PARTIAL				
AVL010004	USA N-16739	RUBY LAKE AREA	THOMAS H CONNELLY	NV WHITE PINE	03/01/78	02/28/1988	640.000
TRACT 01	T 26 N R 58 E	SEC 25	ALL				
		NOTE	LEGAL DESCRIPTION IS PARTIAL				

Lincoln County



COMPANY PROSPECT NUMBER 001 NV001 SANCHEZ-O'BRIEN MINERALS CORP RUBY LAKE AREA EXHIBIT A SCHEDULE OF


LEASE NUMBER	LESSOR	PROSPECT	LESSEE	STATE/COUNTY	LEASE DATE	EXPIRE DATE	RECORDED	GROSS ACRES
TRACT 01	RUBY LAKE AREA							
	T 29 N R 61 E			NV ELKD				2560.000
	SEC 15							
	W/2							
	SEC 22							
	W/2							
	SEC 27							
	W/2							
	SEC 28							
	ALL							
	SEC 33							
	ALL							
	SEC 34							
	W/2							
	NOTE	LEGAL DESCRIPTION IS PARTIAL						

LEASE NUMBER	LESSOR	PROSPECT	LESSEE	STATE/COUNTY	LEASE DATE	EXPIRE DATE	RECORDED	GROSS ACRES
TRACT 01	RUBY LAKE AREA							
	T 25 N R 59 E			NV WHITE PINE	08/01/78	07/31/1988		
	SEC 5							2144.930
	LOTS 3, 4, S/2 NW/4, SW/4							
	SEC 8							
	W/2							
	SEC 17							
	NW/4							
	SEC 18							
	E/2							
	SEC 19							
	NE/4, E/2 NW/4, LOTS 3, 2							
	T-26 N R 59 E							
	SEC 19							
	LOTS 3, 4, SE/4 SW/4, S/2 SE/4							
	SEC 20							
	S/2 S/2							
	SEC 21							
	SW/4 SW/4							
	SEC 28							
	NW/4							
	SEC 33							
	NW/4							
	NOTE	LEGAL DESCRIPTION IS PARTIAL						

Lincoln County

LEASE NUMBER	LESSOR	PROSPECT	LESSEE	STATE/COUNTY	LEASE DTE	EXPIRE DTE	RECORDED	GROSS ACRES
<p>COMPANY PROSPECT NUMBER 001 NV0002 EXHIBIT A SCHEDULE OF SANCHEZ-O'RIEN MINERALS CORP DIAMOND HILLS AREA</p>								
NV0020001	USA N-16400	DIAMOND HILLS AREA	WILLIAM P VAN HEUSEN	NV ELKO	03/01/76	02/28/1988		1446.510
<p>TRACT 01 DESCRIPTION T 26 N R 55 E SEC 5 LOTS 1, 2, 3, 4, S/2 W/2, S/2 SEC 6 LOTS 1, 2, S/2 NE/4, SE/4 SEC 7 NE/4 SEC 8 W/2 NOTE LEGAL DESCRIPTION IS PARTIAL</p>								
NV0020002	USA N-16402	DIAMOND HILLS AREA	WILLIAM P VAN HEUSEN	NV ELKO	03/01/78	02/28/1988		2258.540
<p>TRACT 01 DESCRIPTION T 27 N R 54 E SEC 2 LOTS 3, 4, S/2 NW/4, SW/4 SEC 11 ALL SEC 14 ALL T 27 N R 55 E SEC 13 LOTS 1, 2, 3, 4, E/2 W/2, E/2 NOTE LEGAL DESCRIPTION IS PARTIAL</p>								
NV0020003	USA N-16399	DIAMOND HILLS AREA	WILLIAM P VAN HEUSEN	NV WHITE PINE	05/01/79	05/01/1989		1200.000
<p>TRACT 01 DESCRIPTION T 26 N R 55 E SEC 34 E/2 NE/4, NE/4 SE/4, W/2, SW/4 SE/4 SEC 27 W/2 W/2, SE/4 SW/4 SEC 22 W/2 W/2, NE/4 NW/4 SEC 15 W/2 NOTE LEGAL DESCRIPTION IS PARTIAL</p>								
NV0020004	USA N-16401	DIAMOND HILLS AREA	WILLIAM P VAN HEUSEN	NV WHITE PINE	05/01/79	05/01/1989		1906.000
<p>TRACT 01 DESCRIPTION T 24 N R 55 E SEC 9 ALL SEC 15 E/2, SW/4</p>								


Lincoln County



COMPANY DC1 EXHIBIT A
PROSPECT NUMBER NV002 SANCHEZ-D'BRION MINERALS CORP SCHEDULE OF
DIAMOND HILLS AREA


LEASE NUMBER	LESSOR	PROSPECT	LESSEE	STATE/COUNTY	LEASE DTE	EXPIRE DTE
	SEC 22				RECORDED	
	SEC 16	W/2 NE/4			GROSS ACRES	
	NOTE	ALL				
		LEGAL DESCRIPTION IS PARTIAL				

Lincoln County



LEASE NUMBER	LESSOR	PROSPECT	LESSEE	STATE/COUNTY	LEASE DATE	EXPIRE DATE	RECORDED	GROSS ACRES
EXHIBIT A SCHEDULE OF SANCHEZ-ORRIEN MINERALS CORP SPRING VALLEY AREA								
NV0030001	USA N-16234	SPRING VALLEY AREA	THOMAS H CONNELLY	NV WHITE PINE	02/01/78	01/31/1988		2536.000
	TRACT 01	T 10 N R 67 E						
		DESCRIPTION						
		SEC 18						
		ALL						
		SEC 20						
		ALL						
		SEC 21						
		ALL						
		SEC 22						
		ALL						
		NOTE	LEGAL DESCRIPTION IS PARTIAL					
NV0030002	USA N-16236	SPRING VALLEY AREA	THOMAS H CONNELLY	NV WHITE PINE	02/01/78	01/31/1988		2558.960
	TRACT 01	T 10 N R 67 E						
		DESCRIPTION						
		SEC 27						
		ALL						
		SEC 34						
		ALL						
		T 9 N R 67 E						
		SEC 2						
		ALL						
		SEC 11						
		ALL						
		NOTE	LEGAL DESCRIPTION IS PARTIAL					
NV0030003	USA N-16346	SPRING VALLEY AREA	ROBERT W DAVID	NV WHITE PINE	02/01/78	01/31/1988		1702.250
	TRACT 01	T 11 N R 68 E						
		DESCRIPTION						
		SEC 20						
		ALL EXCEPT MS 4485E PAT #892711, PORTION OF						
		MS 4486 PAT #892711, PORTION OF MS 4485A						
		PAT #892711						
		SEC 29						
		ALL EXCEPT PORTION OF MS 4485A PAT #892711						
		SEC 32						
		ALL						
		NOTE	LEGAL DESCRIPTION IS PARTIAL					
NV0030004	USA N-16349	SPRING VALLEY AREA	ROBERT W DAVID	NV WHITE PINE	02/01/78	01/31/1988		2437.360
	TRACT 01	T 11 N R 68 E						
		DESCRIPTION						
		SEC 5						
		LOTS 1, 2, 3, 4, 5/2 NE/4, W/2 SW/4, SE/4 SW/4						
		SEC 8						
		ALL						

Lincoln County




LEASE NUMBER	LESSOR	PROSPECT	LESSEE	STATE/COUNTY	LEASE DTE	EXPIRE DTE	RECORDED	GRCS ACRES
<p>COMPANY PROSPECT-NUMBER 001 NV003</p> <p>EXHIBIT A SCHEDULE OF SPRING VALLEY AREA</p> <p>SANCHEZ-O'BRIEN MINERALS CORP</p>								
SEC 17								
ALL								
T 12		N R 68 E						
SEC 31								
ALL								
NOTE LEGAL DESCRIPTION IS PARTIAL								
NVCG30035	USA N-16389	SPRING VALLEY AREA	ROBERT W DAVID	NV WHITE PINE	02/01/78	01/31/1988		
TRACT 02								
DESCRIPTION		T 18 N R 68 E						1267.130
SEC 6								
		LOTS 3, 4, 5, 6, 7, SE/4 NW/4, E/2 SW/4, SE/4						
SEC 7								
		E/2						
SEC 8								
		SW/4						
SEC 17								
		W/2						
NOTE LEGAL DESCRIPTION IS PARTIAL								
NVCG30036	USA N-16771	SPRING VALLEY AREA	ROBERT W DAVID	NV WHITE PINE	03/01/78	02/28/1988		
TRACT 03								
DESCRIPTION		T 10 N R 68 E						1920.000
SEC 21								
		ALL						
SEC 28								
		ALL						
SEC 33								
		ALL						
NOTE LEGAL DESCRIPTION IS PARTIAL								
NVCG30037	USA N-16681	SPRING VALLEY AREA	THOMAS H CONNELLY	NV WHITE PINE	04/01/78	03/31/1988		
TRACT 01								
DESCRIPTION		T 19 N R 68 E						2400.320
SEC 5								
		SW/4						
SEC 6								
		LOTS 1, 2, S/2 NE/4						
SEC 8								
		NW/4, E/2						
SEC 17								
		E/2						
SEC 21								
		ALL						
SEC 28								
		ALL						
ALL								
NOTE LEGAL DESCRIPTION IS PARTIAL								

Lincoln County

LEASE NUMBER	LESSOR	PROSPECT	LESSEE	STATE/COUNTY	LEASE DTE	EXPIRE DTE	RECORDED	GROSS ACRES
<p>COMPANY PROSPECT NUMBER 001 NV003 SANCHEZ-D'BRIEN MINERALS CORP SPRING VALLEY AREA EXHIBIT A SCHEDULE OF</p>								
NV030008	USA N-16683	SPRING VALLEY AREA	THOMAS H CONNELLY	NV WHITE PINE	04/01/78	03/31/1988		1921.440
	TRACT 01	T 13 N R 67 E						
	DESCRIPTION	SEC 2						
		LOTS 1, 2, 3, 4, S/2 N/2, S/2						
		SEC 11						
		ALL						
		SEC 14						
		ALL						
	NOTE	LEGAL DESCRIPTION IS PARTIAL						
NV030009	USA N-16685	SPRING VALLEY AREA	THOMAS H CONNELLY	NV LINCOLN	04/01/78	03/31/1988		1400.000
	TRACT 01	T 9 N R 67 E						
	DESCRIPTION	SEC 15						
		NE/4 NE/4, S/2 NE/4						
		SEC 22						
		E/2						
		SEC 27						
		E/2						
		SEC 34						
		E/2						
	NOTE	LEGAL DESCRIPTION IS PARTIAL						
NV030010	USA N-16686	SPRING VALLEY AREA	THOMAS H CONNELLY	NV LINCOLN	04/01/78	03/31/1988		2560.000
	TRACT 01	T 9 N R 68 E						
	DESCRIPTION	SEC 9						
		ALL						
		SEC 16						
		ALL						
		SEC 21						
		ALL						
		SEC 28						
		ALL						
	NOTE	LEGAL DESCRIPTION IS PARTIAL						
NV030011	USA N-16687	SPRING VALLEY AREA	THOMAS H CONNELLY	NV WHITE PINE	04/01/78	03/31/1988		1600.000
	TRACT 01	T 13 N R 67 E						
	DESCRIPTION	SEC 13						
		SW/4						
		SEC 23						
		N/2						
		SEC 24						

Lincoln County



COMPANY PROSPECT-NUMBER 001 NV0003 SANCHEZ-O'BRIEN MINERALS SPRING VALLEY AREA EXHIBIT A SCHEDULE OF CCRP

LEASE NUMBER LESSOR PROSPECT LESSEE STATE/COUNTY LSE DTE EXPIRE DTE RECORDED GROSS ACRES

N/2, SE/4
SEC 25
E/2
SEC 36
E/2
NOTE LEGAL DESCRIPTION IS PARTIAL

NV0030012 USA N-16631 TRACT 01 SPRING VALLEY AREA ROBERT W DAVID NV WHITE PINE 04/01/78 03/31/1988
DESCRIPTION T 17 N R 68 E SEC 16 2560.000

ALL
SEC 21 ALL
SEC 29 ALL
SEC 33 ALL
NOTE LEGAL DESCRIPTION IS PARTIAL


NV0030013 USA N-16632 TRACT 01 SPRING VALLEY AREA ROBERT W DAVID NV WHITE PINE 04/01/78 03/31/1988
DESCRIPTION T 17 N R 68 E SEC 4 1920.960

LOTS 1, 2, 3, 4, S/2 N/2, S/2 ALL
SEC 9 ALL
T 18 N R 68 E
SEC 33
NOTE LEGAL DESCRIPTION IS PARTIAL

NV0030014 USA N-16633 TRACT 01 SPRING VALLEY AREA ROBERT W DAVID NV WHITE PINE 04/01/78 03/31/1988
DESCRIPTION T 16 N R 67 E SEC 24 1600.000

N/2, SW/4
SEC 25 N/2
SEC 26 E/2
SEC 35 E/2
SEC 36 W/2 N/2
NOTE LEGAL DESCRIPTION IS PARTIAL

Lincoln County



COMPANY PROSPECT NUMBER DCI NV003 SANCHEZ-DABRIEN MINERALS SPRING VALLEY AREA EXHIBIT A SCHEDULE OF CCRP

LEASE NUMBER	LESSOR	PROSPECT	LESSEE	STATE/COUNTY	LEASE DTE	EXPIRE DTE	RECORDED	GROSS ACRES
	T 21	W/2 E/2						
	SEC 28	N R 66 E						
	SEC 29	NW/4 SW/4						
	SEC 30	S/2						
	SEC 31	E/2 SE/4						
	SEC 32	E/2, E/2 SW/4, SE/4 NW/4						
	NOTE	LEGAL DESCRIPTION IS PARTIAL						

NV0030018 USA N-16695 TRACT 01 SPRING VALLEY AREA THOMAS M CONNELLY NY WHITE PINE 04/01/78 03/31/1988 2504.510

DESCRIPTION	T	R	E	SEC	LOTS	
	20	N	66	3	1 THRU 10	
				4	1, 2, 7, 8, 9, 10, 15, 16, 17, 18, 19, 20	
				9	1, 2, 6, 7, 8, 11	
				16	1, 3, 4	
				21	1 THRU 4	
				28	1 THRU 4, W/2 E/2	
				33	1 THRU 4, W/2 E/2	
				NOTE	LEGAL DESCRIPTION IS PARTIAL	

NV0030019 USA N-16696 TRACT 01 SPRING VALLEY AREA ROBERT M DAVID NY WHITE PINE 04/01/78 03/31/1988 2081.300


DESCRIPTION	T	R	E	SEC	LOTS	
	21	N	66	25	ALL	
				26	SE/4	
				35	LOTS 1, 2, 3, 4, N/2 S/2, N/2	
				36	LOTS 1, 2, 3, 4, N/2 S/2, N/2	
				NOTE	LEGAL DESCRIPTION IS PARTIAL	

NV0030020 USA N-16697 TRACT 01 SPRING VALLEY AREA ROBERT M DAVID NY WHITE PINE 04/01/78 03/31/1988 46 ACRES 348

Lincoln County


LEASE NUMBER	LESSOR	PROSPECT	LESSEE	STATE/COUNTY	LSG-DTE GROSS ACRES	EXPIRE DTE RECORDED
<p>COMPANY PROSPECT NUMBER 001 NV0003 SANCHEZ-O'BRIEN MINERALS CORP EXHIBIT A SCHEDULE OF SPRING VALLEY AREA</p>						
TRACT 01		SPRING VALLEY AREA		NV WHITE PINE	2560.000	
DESCRIPTION	T 15 N	R 67 E				
	SEC 12	E/2				
	SEC 13	E/2				
	SEC 23					
	SEC 24	SE/4, N/2 SW/4				
	SEC 25	E/2, SW/4				
	SEC 26	NW/4, W/2 SW/4				
	SEC 35	ALL				
	NOTE LEGAL DESCRIPTION IS PARTIAL					
<p>NV000016 USA N-16658 THOMAS H CONNELLY 04/01/78 03/31/1988</p>						
TRACT 01		SPRING VALLEY AREA		NV WHITE PINE	2560.050	
DESCRIPTION	T 21 N	R 66 E				
	SEC 26	SW/4, S/2 N/2				
	SEC 27	S/2				
	SEC 28	SE/4				
	SEC 32	S/2, NE/4				
	SEC 33	N/2, N/2 S/2, LOTS 1 THRU 4				
	SEC 34	N/2, N/2 S/2, LOTS 1 THRU 4				
	NOTE LEGAL DESCRIPTION IS PARTIAL					
<p>NV000017 USA N-16694 THOMAS H CONNELLY 04/01/78 03/31/1988</p>						
TRACT 01		SPRING VALLEY AREA		NV WHITE PINE	2560.000	
DESCRIPTION	T 23 N	R 66 E				
	SEC 3	S/2				
	SEC 4	SW/4 NE/4, NW/4 SE/4				
	SEC 9	SW/4 SE/4				
	SEC 10	ALL				
	SEC 15	N/2 NE/4, SW/4 NE/4, SW/4 SW/4				
	SEC 16	NW/4 NE/4, N/2 SE/4				
	SEC 21					

Lincoln County



COMPANY	PROSPECT NUMBER	PROSPECT	LESSOR	LESSEE	STATE/COUNTY	LEASE DATE	EXPIRE DATE	RECORDED	GROSS ACRES
EXHIBIT A SCHEDULE OF CORP	001 NV003	SANCHEZ-OBRIEN MINERALS SPRING VALLEY AREA							
TRACT 01		SPRING VALLEY AREA			NV WHITE PINE				2559.000
DESCRIPTION	T 21 N R 67 E								
	SEC 30								
	ALL								
	SEC 31								
	ALL								
	SEC 32								
	ALL								
	SEC 33								
	ALL								
NOTE	LEGAL DESCRIPTION IS PARTIAL								
NV0030021	USA N-16395	SPRING VALLEY AREA		ROBERT W DAVID		02/01/78	01/31/1988		1547.630
TRACT 01		SPRING VALLEY AREA			NV WHITE PINE				
DESCRIPTION	T 17 N R 63 E								
	SEC 3								
	SEC 4	LOTS 3, 4, S/2 NW/4, N/2 SW/4, SW/4 SW/4							
	SEC 9	LOTS 5-20							
	SEC 16	LOTS 1-9							
NOTE	W/2 E/2, LOTS 3, 4, 7 LEGAL DESCRIPTION IS PARTIAL								
NV0030022	USA N-16639	SPRING VALLEY AREA		ROBERT W DAVID		04/01/78	03/31/1988		1931.000
TRACT 01		SPRING VALLEY AREA			NV WHITE PINE				
DESCRIPTION	T 18 N R 63 E								
	SEC 22								
	ALL								
	SEC 23								
	ALL								
	SEC 27								
	ALL								
NOTE	LEGAL DESCRIPTION IS PARTIAL								
NV0030023	USA N-16640	SPRING VALLEY AREA		ROBERT W DAVID		04/01/78	03/31/1988		2180.000
TRACT 01		SPRING VALLEY AREA			NV WHITE PINE				
DESCRIPTION	T 18 N R 63 E								
	SEC 31								
	ALL								
	SEC 32								
	ALL								
	SEC 33								
	ALL								
NOTE	LEGAL DESCRIPTION IS PARTIAL								

Lincoln County



COMPANY: OCI
 PROSPECT NUMBER: NVG03
 EXHIBIT & SCHEDULE OF: SANCHEZ-O'BRIEN MINERALS CCRP
 SPRING VALLEY AREA


LEASE NUMBER	LESSOR	PROSPECT	LESSEE	STATE/COUNTY	LSG DTE RECORDED	EXPTRE DTE	GRDSS ACRES
NV030024	USA N-16642	SPRING VALLEY AREA	ROBERT W DAVID	NV WHITE PINE	04/01/78	03/31/1988	1721.790
TRACT 01		T 17 N R 63 E					
DESCRIPTION		SEC 29					
		LOTS 9-14					
		SEC 30					
		LOTS 7-10, 13-16					
		SEC 32					
		LOTS 1-12, SE/4					
		SEC 33					
		W/2, W/2 NE/4 SE/4, NW/4 SE/4, S/2 SE/4					
		SEC 34					
		LOTS 1, 2, 3, 4					
		NOTE LEGAL DESCRIPTION IS PARTIAL					

NV030025	USA N-16338	SPRING VALLEY AREA	ROBERT W DAVID	NV WHITE PINE	05/01/78	04/30/1988	2542.780
TRACT 01		T 18 N R 65 E					
DESCRIPTION		SEC 18					
		LOTS 3 & 4					
		SEC 19					
		LOTS 1, 2, 3, 4, E/2 W/2					
		SEC 30					
		LOTS 1, 2, 3, 4, E/2 W/2, W/2 E/2					
		SEC 31					
		LOTS 1, 2, 3, 4, E/2 W/2, E/2 ALL					
		SEC 32					
		W/2					
		T 14 N R 65 E					
		SEC 5					
		LOTS 3, 4, S/2 NW/4, W/2 SW/4					
		SEC 6					
		LOTS 1, 2, 3, 4, 5, SE/4 NW/4, S/2 NE/4, SE/4					
		NOTE LEGAL DESCRIPTION IS PARTIAL					

NV030026	USA N-16394	SPRING VALLEY AREA	ROBERT W DAVID	NV WHITE PINE	05/01/78	04/30/1988	1848.000
TRACT 01		T 15 N R 66 E					
DESCRIPTION		SEC 4					
		ALL					
		SEC 28					
		ALL					
		SEC 33					
		ALL					
		LANDS NOT SURVEYED					
		NOTE LEGAL DESCRIPTION IS PARTIAL					

NV030027 USA N-17794
 THOMAS H CONNELLY
 08/01/78 07/31/1988

Lincoln County



COMPANY	PROSPECT NUMBER	PROSPECT	LESSOR	LESSEE	STATE/COUNTY	LEASE DTE	EXPIRE DTE	RECORDED	GROSS ACRES
CO1	NV003	SPRING VALLEY AREA	SANCHEZ-O'BRIEN MINERALS CORP	ROBERT W DAVID	NV WHITE PINE	02/01/79	02/01/1989		827.700
<p>TRACT 01 - SPRING VALLEY AREA</p> <p>DESCRIPTION T 17 N R 63 E</p> <p>SEC 7 LOTS 5, 6, 7</p> <p>SEC 16 LOTS 5, 6, 7</p> <p>SEC 28 SW/4</p> <p>SEC 30 LOTS 17, 18, 19, 20</p> <p>SEC 31 LOTS 5, 6, 11, 12, SE/4</p> <p>NOTE LEGAL DESCRIPTION IS PARTIAL</p>									
NV0030028	USA N-19620	SPRING VALLEY AREA	ROBERT W DAVID	ROBERT W DAVID	NV WHITE PINE	02/01/79	02/01/1989		2177.000
<p>TRACT 01 - SPRING VALLEY AREA</p> <p>DESCRIPTION T 17 N R 63 E</p> <p>SEC 5 LOTS 5 THRU 20</p> <p>SEC 6 LOTS 8 THRU 19</p> <p>SEC 7 LOTS 8 THRU 16</p> <p>SEC 8 LOTS 1 THRU 8</p> <p>SEC 18 LOTS 8 THRU 12, AND LOTS 15 THRU 18</p> <p>SEC 19 LOTS 7 THRU 10, AND LOTS 15 THRU 18</p> <p>NOTE LEGAL DESCRIPTION IS PARTIAL</p>									
NV0030029	USA N-16647	SPRING VALLEY AREA	ROBERT W DAVID	ROBERT W DAVID	NV WHITE PINE	04/01/79	04/01/1989		1727.610
<p>TRACT 01 - SPRING VALLEY AREA</p> <p>DESCRIPTION T 16 N R 63 E</p> <p>SEC 4 LOTS 1-4, S/2N/2, S/2 ALL EXCLUDING ME PATENTS</p> <p>SEC 5 LOTS 1-4, S/2N/2, SE/4, EXCLUDING ME PATENTS</p> <p>SEC 6 LOTS 1-4, SE/4 NW/4, S/2 NE/4</p> <p>SEC 9 LOTS 1-15</p> <p>SEC 16 LOTS 1-5</p> <p>NOTE LEGAL DESCRIPTION IS PARTIAL</p>									
NV0030030	USA N-15992		ROBERT W DAVID	ROBERT W DAVID		01/01/78	12/31/1987		

Lincoln County



COMPANY PROSPECT NUMBER	COI	PROSPECT	LESSEE	STATE/COUNTY	EXHIBIT A SCHEDULE OF CORP	LEASE DATE	EXPIRE DATE	RECORDED	GROSS ACRES
✓ TRACT C1		SPRING VALLEY AREA		NV	WHITE PINE				640.000
DESCRIPTION	T 10 N R 66 E	SEC 12							
		ALL							
NOTE		LEGAL DESCRIPTION IS PARTIAL							
NV0030031	USA N-16684	SPRING VALLEY AREA	THOMAS H CONNELLY	NV	WHITE PINE	04/01/78	03/31/1988		1250.070
TRACT D1		SPRING VALLEY AREA							
DESCRIPTION	T 14 N R 66 E	SEC 21							
		LOTS 1, 2, 3, 4, W/2 E/2							
		SEC 28							
		LOTS 1, 2, 3, 4, W/2 E/2							
		SEC 33							
		LOTS 1, 2, 3, 4, 5, 6, 7, NW/4 SE/4, W/2 NE/4, N/2 SW/4							
NOTE		LEGAL DESCRIPTION IS PARTIAL							
NV0030032	USA N-16339	SPRING VALLEY AREA	ROBERT W DAVID	NV	WHITE PINE	04/01/78	03/31/1988		2554.520
TRACT G1		SPRING VALLEY AREA							
DESCRIPTION	T 13 N R 65 E	SEC 5							
		LOTS 1, 2, 3, 4, S/2 N/2, S/2							
		SEC 8							
		ALL							
		SEC 17							
		ALL							
		SEC 18							
		LOTS 1, 2, 3, 4, E/2 W/2, E/2							
NOTE		LEGAL DESCRIPTION IS PARTIAL							
NV0030033	USA N-16350	SPRING VALLEY AREA	ROBERT W DAVID	NV	WHITE PINE	04/01/78	03/31/1988		800.000
TRACT C1		SPRING VALLEY AREA							
DESCRIPTION	T 9 N R 64 E	SEC 32							
		SE/4							
		SEC 33							
		S/2							
		SEC 34							
		S/2							
NOTE		LEGAL DESCRIPTION IS PARTIAL							
NV0030034	USA N-15996	SPRING VALLEY AREA	ROBERT W DAVID	NV	LINCOLN	02/01/78	01/31/1988		1277.400
TRACT D1		SPRING VALLEY AREA							
DESCRIPTION	T 5 N R 66 E	SEC 24							

Lincoln County



COMPANY PROSPECT NUMBER	PROSPECT	LESSOR	LESSEE	STATE/COUNTY	LEASE DTE	EXPIRE DTE	RECORDED	GROSS ACRES
GO1 NVC03	SANCHEZ-D'BRIEN MINERALS CORP SPRING VALLEY AREA							
	LOTS 1, 2, 3, 4, W/2 E/2, W/2 ALL T 5 N R 67 E SEC 17 ALL							
	NOTE LEGAL DESCRIPTION IS PARTIAL							
NVC030035	USA N-16222 TRACT 01 DESCRIPTION T 7 N R 67 E SEC 7 ALL SEC 17 ALL SEC 18 ALL		THOMAS H CONNELLY NV LINCOLN		02/01/78	01/31/1988		1972.000
	NOTE LEGAL DESCRIPTION IS PARTIAL							
NVC030036	USA N-16340 TRACT 01 DESCRIPTION T 7 N R 67 E SEC 22 ALL SEC 27 ALL		THOMAS H CONNELLY NV LINCOLN		02/01/78	01/31/1988		1200.000
	NOTE LEGAL DESCRIPTION IS PARTIAL							

Lincoln County




COMPANY	PROSPECT NUMBER	PROSPECT	LESSOR	LESSEE	STATE/COUNTY	LEASE DATE	EXPIRE DATE	RECORDED	GROSS ACRES
EXHIBIT A SCHEDULE OF	001	SANchez-O'BRIEN MINERALS CORP	REVEILLE AREA						
USA N-16256				ESDRAS K. HARTLEY	NV DISTRICT	02/01/78	01/31/1988		1365.000
TRACT 01			REVEILLE AREA						
DESCRIPTION			T 1 N R 52 E						
			SEC 1						
			ALL						
			SEC 32						
			ALL						
			SEC 13						
			ALL						
			NOTE						
			LEGAL DESCRIPTION IS PARTIAL						
USA N-16289				ESDRAS K. HARTLEY	NV DISTRICT	04/01/78	03/31/1988		1364.000
TRACT 01			REVEILLE AREA						
DESCRIPTION			T 1 N R 52 E						
			SEC 2						
			ALL						
			SEC 11						
			ALL						
			SEC 14						
			ALL						
			NOTE						
			LEGAL DESCRIPTION IS PARTIAL						

Lincoln County

EXHIBIT A
SCHEDULE OF

COMPANY	PROSPECT NUMBER	PROSPECT	LESSOR	LESSEE	STATE/COUNTY	LEASE DATE RECORDED	EXPIRE DATE	GROSS ACRES
DDI	NV004	HUMBOLDT	SANCHEZ-O'BRIEN MINERALS CORP					
NV0040001	USA N-16644	HUMBOLDT	ROBERT W. DAVID		NV ELKO	09/01/78	08/31/1988	998.570
TRACT 01	DESCRIPTION T 31 N R 57 E	SEC 3	LOTS 1, 5, 6, 7					
		SEC 10	LOTS 1, 2, 3					
		SEC 22	LOTS 2, 3, 4, SE/4 NE/4, E/2 SE/4, SW/4 SE/4, SE/4 SW/4					
		SEC 27	NE/4					
		SEC 33	E/2 NE/4, SW/4 NE/4, SE/4					
		NOTE	LEGAL DESCRIPTION IS PARTIAL					
NV0040002	USA N-16216	HUMBOLDT	THOMAS H. CONNELLY		NV ELKO	11/01/78	10/31/1988	1440.910
TRACT 01	DESCRIPTION T 32 N R 59 E	SEC 2	LOTS 3, 4, S/2 NW/4, SW/4					
		SEC 11	LOTS 1-8					
		SEC 14	LOTS 2, 3, 6, 7					
		SEC 23	W/2 W/2					
		SEC 26	LOTS 1-5					
		SEC 35	LOTS 1, 2, W/2 NW/4, SW/4					
		NOTE	LEGAL DESCRIPTION IS PARTIAL					

Lincoln County



PROSPECT NUMBER	COMPANY	LESSOR	LESSEE	STATE/COUNTY	LSB DTE RECORDED	EXPIRE DTE	GROSS ACRES
NV0060001	001	SA Sanchez-O'Brien Minerals Corp	DRY LAKE AREA		01/01/78	12/31/1989	2560.000
USA N-15914			ROBERT W DAVID	NV LINCOLN			
TRACT 01							
DESCRIPTION							
SEC 8							
ALL							
SEC 9							
ALL							
SEC 10							
ALL							
SEC 11							
ALL							
NOTE							
NV0060002		DRY LAKE AREA	ROBERT W DAVID	NV LINCOLN	01/01/78	12/31/1987	2560.000
USA N-15960							
TRACT 01							
DESCRIPTION							
SEC 5							
LOTS 1, 2, 3, 4, 4 1/2							
SEC 6							
LOTS 1, 3, 7-13, E/2 SE/4							
SEC 7							
LOTS 5-20							
SEC 8							
ALL							
NOTE							
NV0060003		DRY LAKE AREA	ESDRAS K MARTLEY	NV LINCOLN	01/01/78	12/31/1987	2560.840
USA N-15966							
TRACT 01							
DESCRIPTION							
SEC 5							
ALL							
SEC 8							
ALL							
SEC 9							
ALL							
SEC 10							
ALL							
NOTE							
NV0060004		DRY LAKE AREA	ESDRAS K MARTLEY	NV LINCOLN	01/01/78	12/31/1987	2560.000
USA N-15967							
TRACT 01							
DESCRIPTION							
SEC 11							
ALL							
SEC 12							
ALL							
SEC 13							
ALL							

46 MAR 85

Lincoln County



COMPANY 001 EXHIBIT A
 PROSPECT NUMBER NV006 SANCHEZ-D'BRIEN MINERALS CORP SCHEDULE OF
 DRY LAKE AREA
 LEASE NUMBER LESSOR LESSEE
 PROSPECT STATE/COUNTY LSE DTE EXPIRE DTE
 RECORDED
 GROSS ACRES

ALL
 SEC 24
 ALL
 NOTE LEGAL DESCRIPTION IS PARTIAL

NV0060005 USA N-15969
 TRACT 01 DRY LAKE AREA ESDRAS K HARTLEY
 DESCRIPTION T 1 N R 64 E NV LINCOLN 01/01/78 12/31/1987
 SEC 21 2560.000
 ALL
 SEC 22
 ALL
 SEC 23
 ALL
 SEC 24
 ALL
 NOTE LEGAL DESCRIPTION IS PARTIAL

NV0060006 USA N-15971
 TRACT 01 DRY LAKE AREA ESDRAS K HARTLEY
 DESCRIPTION T 1 N R 64 E NV LINCOLN 01/01/78 12/31/1987
 SEC 29 2561.160
 ALL
 SEC 31
 ALL
 SEC 32
 ALL
 SEC 33
 ALL
 NOTE LEGAL DESCRIPTION IS PARTIAL

NV0060007 USA N-15972
 TRACT 01 DRY LAKE AREA ESDRAS K HARTLEY
 DESCRIPTION T 1 N R 64 E NV LINCOLN 01/01/78 12/31/1987
 SEC 34 2561.160
 ALL
 SEC 35
 ALL
 SEC 36
 ALL
 T 1 N R 65 E
 SEC 30
 ALL
 NOTE LEGAL DESCRIPTION IS PARTIAL

NV0060008 USA N-15973
 TRACT 01 DRY LAKE AREA ESDRAS K HARTLEY
 DESCRIPTION T 1 N R 65 E NV LINCOLN 01/01/78 12/31/1987

Lincoln County

COMPANY		EXHIBIT A	
PROSPECT NUMBER		SCHEDULE OF	
LEASE NUMBER	LESSOR	LESSEE	STATE/COUNTY
TRACT 01	DESCRIPTION	PROSPECT	LEASE DTE
			EXPIRE DTE
			RECORDED
			GROSS ACRES
001	001	SANCHEZ-D'BRIEN MINERALS CORP	
	DRY LAKE AREA		
	T 1 N R 65 E	NV LINCOLN	
	SEC 6		2553.340
	ALL		
	SEC 7		
	ALL		
	SEC 18		
	ALL		
	SEC 19		
	ALL		
	NOTE: LEGAL DESCRIPTION IS PARTIAL		
00060009	USA N-15979	ESDRAS K HARTLEY	
	DRY LAKE AREA		
	T 3 S R 64 E	NV LINCOLN	
	SEC 5		01/01/78 12/31/1987
	ALL		2557.020
	SEC 6		
	ALL		
	SEC 7		
	ALL		
	SEC 8		
	ALL		
	NOTE: LEGAL DESCRIPTION IS PARTIAL		
00060010	USA N-15980	ESDRAS K HARTLEY	
	DRY LAKE AREA		
	T 3 S R 64 E	NV LINCOLN	
	SEC 17		01/01/80 12/31/1987
	ALL		2537.950
	SEC 18		
	ALL		
	SEC 19		
	ALL		
	SEC 30		
	ALL		
	NOTE: LEGAL DESCRIPTION IS PARTIAL		
00060011	USA N-15981	ESDRAS K HARTLEY	
	DRY LAKE AREA		
	T 3 S R 64 E	NV LINCOLN	
	SEC 31		01/01/78 12/31/1987
	ALL		1273.220
	T 4 S R 64 E		
	SEC 6		
	ALL		
	NOTE: LEGAL DESCRIPTION IS PARTIAL		

Lincoln County



COMPANY	PROSPECT NUMBER	LEASE NUMBER	LESSOR	PROSPECT	LESSEE	STATE/COUNTY	LSE DTE	EXPIRE DTE	RECORDED	GROSS ACRES
EXHIBIT A SCHEDULE OF SANCHER-O'BRIEN MINERALS CORP	001									
USA N-15913				DRY LAKE AREA	ROBERT H DAVID	WV LINCOLN	03/01/78	02/29/1988		1918.440
DESCRIPTION	T 3 S	R 64 E	SEC 29	ALL						
	SEC 32		ALL							
	SEC 33		ALL							
	SEC 34		ALL							
	SEC 35		ALL							
	SEC 36		ALL							
	SEC 37		ALL							
	SEC 38		ALL							
	SEC 39		ALL							
	SEC 40		ALL							
	SEC 41		ALL							
	SEC 42		ALL							
	SEC 43		ALL							
	SEC 44		ALL							
	SEC 45		ALL							
	SEC 46		ALL							
	SEC 47		ALL							
	SEC 48		ALL							
	SEC 49		ALL							
	SEC 50		ALL							
	SEC 51		ALL							
	SEC 52		ALL							
	SEC 53		ALL							
	SEC 54		ALL							
	SEC 55		ALL							
	SEC 56		ALL							
	SEC 57		ALL							
	SEC 58		ALL							
	SEC 59		ALL							
	SEC 60		ALL							
	SEC 61		ALL							
	SEC 62		ALL							
	SEC 63		ALL							
	SEC 64		ALL							
	SEC 65		ALL							
	SEC 66		ALL							
	SEC 67		ALL							
	SEC 68		ALL							
	SEC 69		ALL							
	SEC 70		ALL							
	SEC 71		ALL							
	SEC 72		ALL							
	SEC 73		ALL							
	SEC 74		ALL							
	SEC 75		ALL							
	SEC 76		ALL							
	SEC 77		ALL							
	SEC 78		ALL							
	SEC 79		ALL							
	SEC 80		ALL							
	SEC 81		ALL							
	SEC 82		ALL							
	SEC 83		ALL							
	SEC 84		ALL							
	SEC 85		ALL							
	SEC 86		ALL							
	SEC 87		ALL							
	SEC 88		ALL							
	SEC 89		ALL							
	SEC 90		ALL							
	SEC 91		ALL							
	SEC 92		ALL							
	SEC 93		ALL							
	SEC 94		ALL							
	SEC 95		ALL							
	SEC 96		ALL							
	SEC 97		ALL							
	SEC 98		ALL							
	SEC 99		ALL							
	SEC 100		ALL							

Lincoln County



COMPANY PROSPECT NUMBER	LESSOR	PROSPECT	LESSEE	STATE/COUNTY	LSR DTE RECORDED	EXPIRE DTE	GROSS ACRES
EXHIBIT A SCHEDULE OF							
		SANCHEZ-O'BRIEN MINERALS CORP					
		WHITE RIVER AREA					
NV0070001	USA N-10555	WHITE RIVER AREA	THOMAS H CONNELLY	NY BRANSON NY	12/01/74	09/30/1984	1201.520
TRACT 01		T 6 N R 60 E					
DESCRIPTION		SEC 34					
		ALL					
		T 5 N R 60 E					
		SEC 3					
		LOTS 1, 2, 3, 4					
		S/2 N/2, S/2					
		NOTE					
		LEGAL DESCRIPTION IS PARTIAL					
NV0070002	USA N-10556	WHITE RIVER AREA	THOMAS H CONNELLY	NY BRANSON NY	10/01/74	09/30/1984	1320.700
TRACT 01		T 6 N R 60 E					
DESCRIPTION		SEC 35					
		S/2, NW/4, W/2 NE/4					
		T 5 N R 60 E					
		SEC 1					
		LDT 4 SW/4 NW/4, NW/4 SW/4					
		SEC 10					
		ALL					
		NOTE					
		LEGAL DESCRIPTION IS PARTIAL					
NV0070003	USA N-12205A	WHITE RIVER AREA	THOMAS H CONNELLY	NY BRANSON NY	12/01/75	11/30/1985	480.000
TRACT 01		T 6 N R 61 E					
DESCRIPTION		SEC 16					
		N/2N/2, SE/4NE/4, E/2SE/4, SW/4SE/4, SW/4NW/4,					
		SE/4SW/4, W/2SW/4					
		NOTE					
		LEGAL DESCRIPTION IS PARTIAL					
NV0070004	USA N-12206-A	WHITE RIVER AREA	THOMAS H CONNELLY	NY BRANSON NY	12/01/75	11/30/1985	840.000
TRACT 01		T 6 N R 61 E					
DESCRIPTION		SEC 21					
		N/2NE/4 SW/4NE/4 SE/4SE/4					
		SEC 22					
		NE/4 E/2N/2 W/2 SW/4					
		SEC 26					
		SW/4 NE/4NE/4 S/2NE/4					
		NOTE					
		LEGAL DESCRIPTION IS PARTIAL					
NV0070005	USA N-16239	WHITE RIVER AREA	THOMAS H CONNELLY	NY BRANSON NY	02/01/78	01/31/1988	1920.000
TRACT 01		T 7 N R 59 E					
DESCRIPTION		SEC 12					
		ALL					

Lincoln County



COMPANY PROSPECT NUMBER 001 NV007
 LESSOR PROSPECT LESSOR LESSEE STATE/COUNTY
 EXHIBIT A SCHEDULE OF WHITE RIVER AREA CORP
 LEASE NUMBER LESSOR PROSPECT LESSEE STATE/COUNTY
 EXP. DTE EXPIRE DTE
 RECORDED
 GROSS ACRES

NV0070006 USA N-9239-A
 TRACT 01 WHITE RIVER AREA THOMAS H CONNELLY
 DESCRIPTION T 9 N R 01 E NV BRADLEY Mfg
 SEC 2 06/01/74 05/31/1984
 SE/4 5/2NE/4 SE/4NW/4 1839.700
 SEC 3
 SEC 9 LOTS 2, 3, 4 1/2 N/2, 1/2
 SEC 10 E/2
 ALL
 NOTE LEGAL DESCRIPTION IS PARTIAL

NV0070007 USA N-15964
 TRACT 01 WHITE RIVER AREA ROBERT W DAVID
 DESCRIPTION T 7 N R 09 E NV BRADLEY Mfg
 SEC 13 06/01/78 05/31/1980
 ALL 1280.000
 SEC 35
 ALL
 NOTE LEGAL DESCRIPTION IS PARTIAL

Lincoln County




EXHIBIT A
SCHEDULE OF

COMPANY PROSPECT-NUMBER 001 NV0008 SANCHEZ-D'ARJEN MINERALS CORP
HOT CREEK AREA

LEASE NUMBER	LESSOR	PROSPECT	LESSEE	STATE/COUNTY	LSM DTE	EXPIRE DTE	RECORDED	GROSS ACRES
NV000001	USA N-16550	HOT CREEK AREA	THOMAS H CONNELLY	NV	02/01/78	01/31/1988		1786-260
	TRACT D1	T 7 N R 50 E						
	DESCRIPTION	SEC 24						
		NW/4, W/2NE/4, NE/4 NE/4, N/2S/2, SW/4 SW/4, SE/4 SE/4						
		T 7 N R 51 E						
		SEC 6						
		LOTS 1-7, SE/4NW/4, S/2NE/4, E/2SW/4, SE/4 ALL						
		SEC 7						
		LOTS 1-4, E/2 W/2, E/2 ALL						
	NOTE	LEGAL DESCRIPTION IS PARTIAL						

NV000002	USA N-16551	HOT CREEK AREA	THOMAS H CONNELLY	NV	02/01/78	01/31/1988		1284-080
	TRACT D1	T 5 N R 50 E						
	DESCRIPTION	SEC 3						
		LOTS 1, 2, 3, 4, S/2N/2, S/2						
		T 5 N R 51 E						
		SEC 21						
		S/2						
		T 6 N R 50 E						
		SEC 35						
		W/2						
	NOTE	LEGAL DESCRIPTION IS PARTIAL						

No. 70502

FILED AND RECORDED AT REQUEST OF
DENCO ENERGY CORP.
SEPT. 8, 1981

AT 46 MINUTES PAST 10 O'CLOCK
A.M. IN BOOK 46 OF OFFICIAL
RECORDS, PAGE 339 LINCOLN
COUNTY, NEVADA

James H. Sifer
COUNTY RECORDER