


I, GENE D. CLAYTON, being first duly sworn, depose and say that this map, consisting of one sheet has been correctly drawn to the designated scale from field notes made by me on the 13 day of May, 1978, that it truly and correctly represents the boundaries of the land owned by SHERMAN B. HINCKLEY.

Gene D. Clayton
 Gene D. Clayton R.L.S. 4234




Owner's Certificate

This is to certify that GENE D. CLAYTON who subscribed the statement hereon is the person employed by the undersigned to prepare this map for a record of survey and that I have adopted this map as a true and accurate map

Sherman B. Hinckley
 Sherman B. Hinckley

Acknowledgement

Subscribed and sworn to before me this 21st day of January, 1980 Notary Public in and for Lincoln County, Nevada



Approval

Approved and accepted this 21 day of January 1980 by the Board of County Commissioners of Lincoln County, State of Nevada

Attest *Edith A. Cole* County Clerk
Ralph Smith Chairman

Legend

- Property Corners
 - ◇--- Corners of 40 Acre Tract F
 - Power and Phone Lines
 - Sewer Line
 - Water Line
 - Fire Hydrant
- Note**
 ROADS WILL BE GRADED AND GRAVELLED

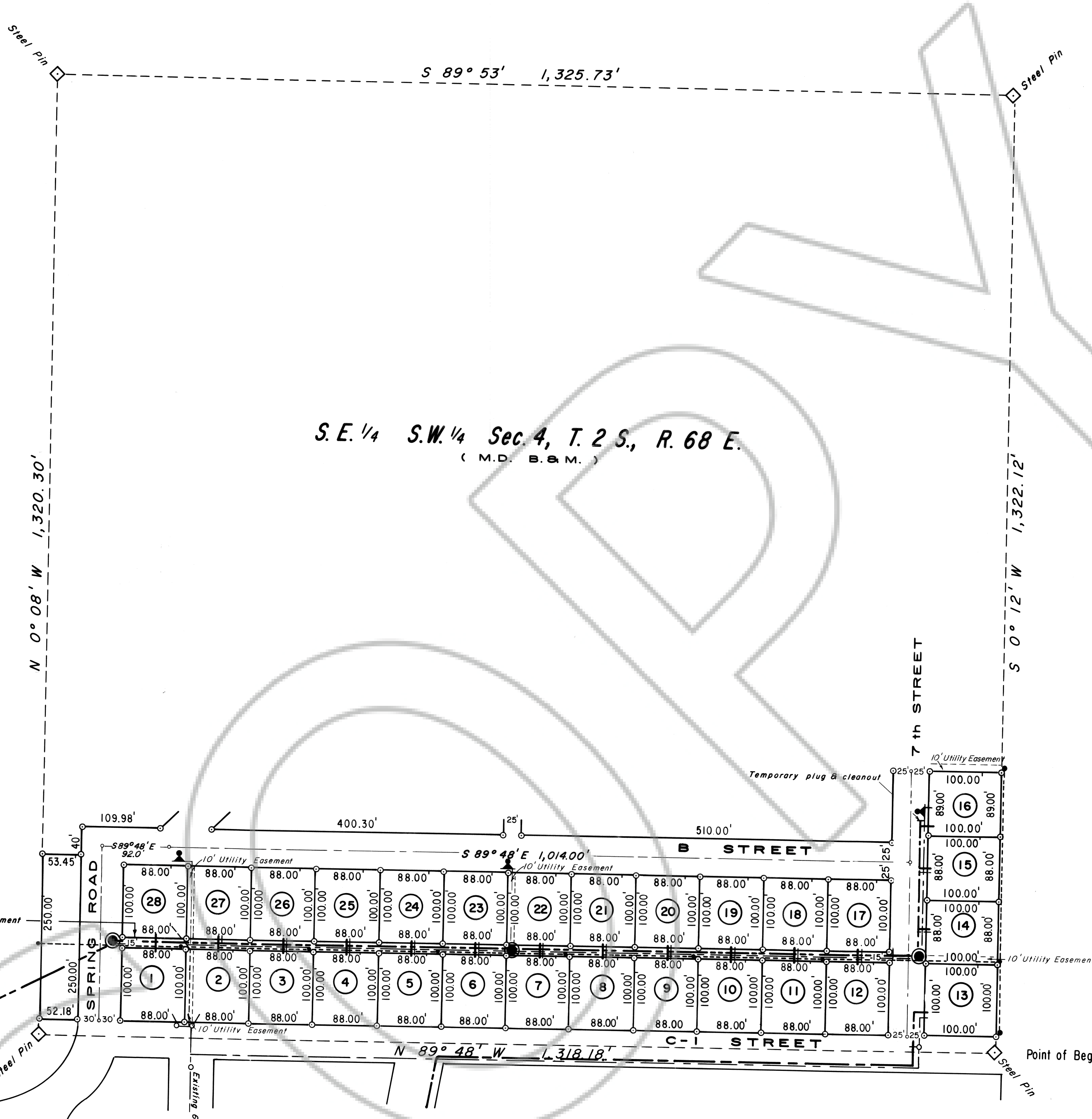
67636
 SHERMAN HINCKLEY
 FEB-28, 1980
 15 A 3
 151
Karen Herndon
 Deputy

FINAL MAP

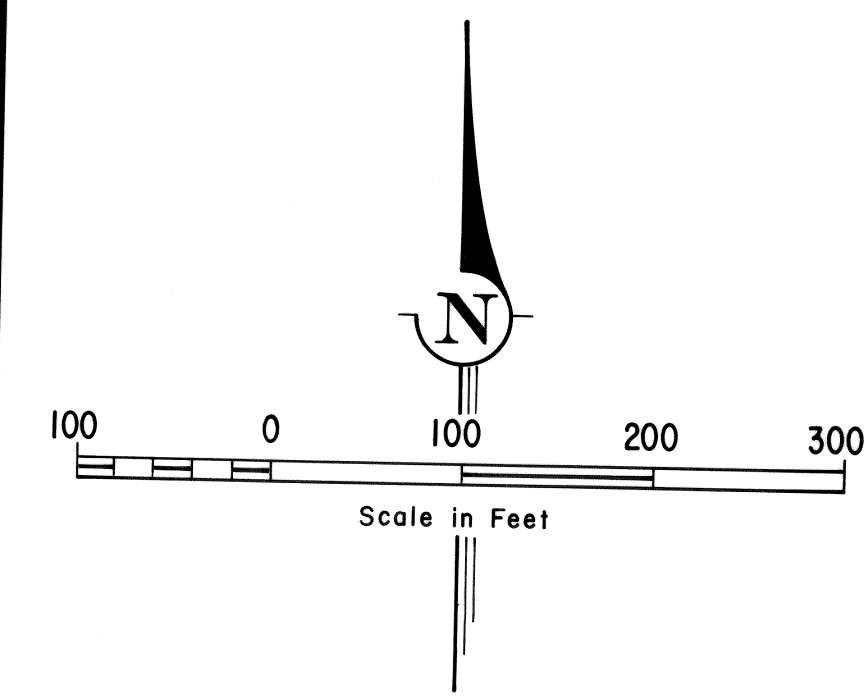
FOR
 NORTH HILLS SUBDIVISION
 FIRST PHASE
 IN

Lincoln County, Nevada

Sherman B. Hinckley



S.E. 1/4 S.W. 1/4 Sec. 4, T. 2 S., R. 68 E.
 (M.D. B.M.)



Panaca Farmstead Water Association

Approved for water and sewer lines this day of 1-21-1980

Robert B. Dolan
 PRESIDENT

State Health Division Certificate

This final map is approved by the Health Division of the Department of Human Resources concerning sewage disposal, water pollution, water quality and water supply facilities in accordance with Nevada Revised Statutes. This approval predicates community water supply and community sewage disposal.

Albert F. Porta 2/14/79
 STATE HEALTH DIVISION DATE

Division of Water Resources Certificate

This final map is approved by the Division of Water Resources of the Department of Conservation and Natural Resources concerning water quantity subject to the review of approval on file in this office.

Robert W. Pennington
 DIVISION OF WATER RESOURCES
 1-18-80
 DATE

Dedication

The streets and easements shown are hereby dedicated for public use
 7/25/79
 DATE
Sherman B. Hinckley
 SHERMAN B. HINCKLEY
J.D. Hinckley
 J.D. W. HINCKLEY
Florence W. Thriot
 FLORENCE W. THRIOT

County Surveyor's Certificate

Approved this 24 day of May 1979 by the County Surveyor
Philip C. Kulso
 COUNTY SURVEYOR
 May 24, 1979
 DATE

Planning Commission Certificate

Approved by the Lincoln County Planning Commission this 21 day of January 1980
Charles L. Connor
 CHAIRMAN
 PLANNING COMMISSION
 1/21/80
 DATE