


SECTION 22, T. 1 N., R. 67 E., M.D.B. & M.

State of Nevada } S.S.
County of Lincoln }

I, Gene D. Clayton, being first duly sworn, depose and say that this map, consisting of one sheet has been correctly drawn to the designated scale from field notes made by me on the 24th day of June, 1978; that it truly and correctly represents the boundaries of the land owned by Charles L. Connor.

Gene D. Clayton
R.L.S. 4234



Owner's Certificate

This is to certify that Gene D. Clayton, who subscribed the statement hereon is the person employed by the undersigned to prepare this map for a record of survey and that I have adopted this map as a true and accurate map.

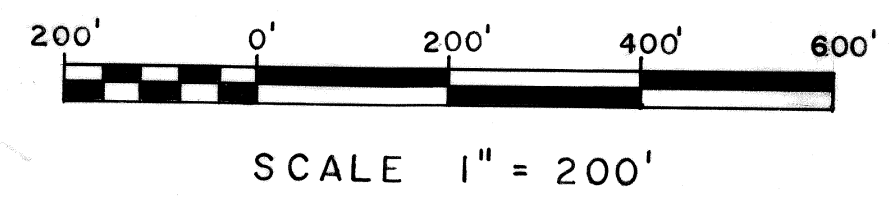

Charles L. Connor
Charles L. Connor

Acknowledgement

Subscribed and sworn to before me this 25th day of June, 1978.

Notary Public in and for Lincoln County, Nevada.

Alice C. Simkins



LEGEND

- ◆ Set 1/2" rebar.
- - - Property inside deed limits, but outside town plats.
- - - Property lines within town plats.

RECORD OF SURVEY
 Pioche, Nevada
 For: Charles L. Connor