

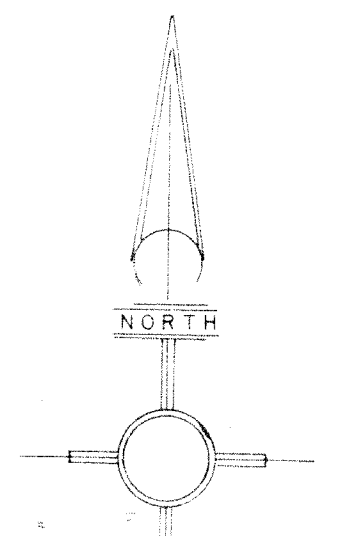
Township 3 South, Range 56 East, Mount Diablo Base and Meridian

Section No. 19

T.
3
S.

R. 56 E.
R. 57 E.

19
30



Section No. 30

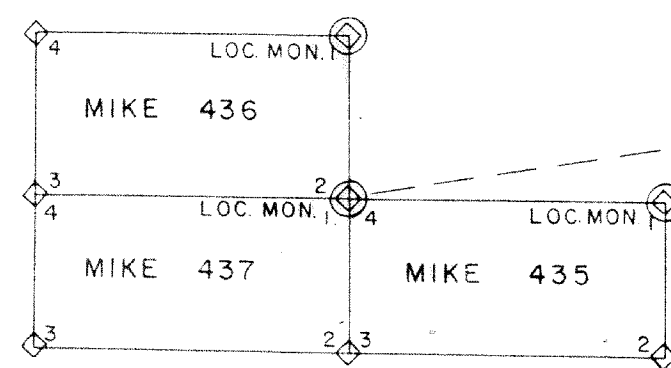
1/4 Corner

39 90 CHAINS

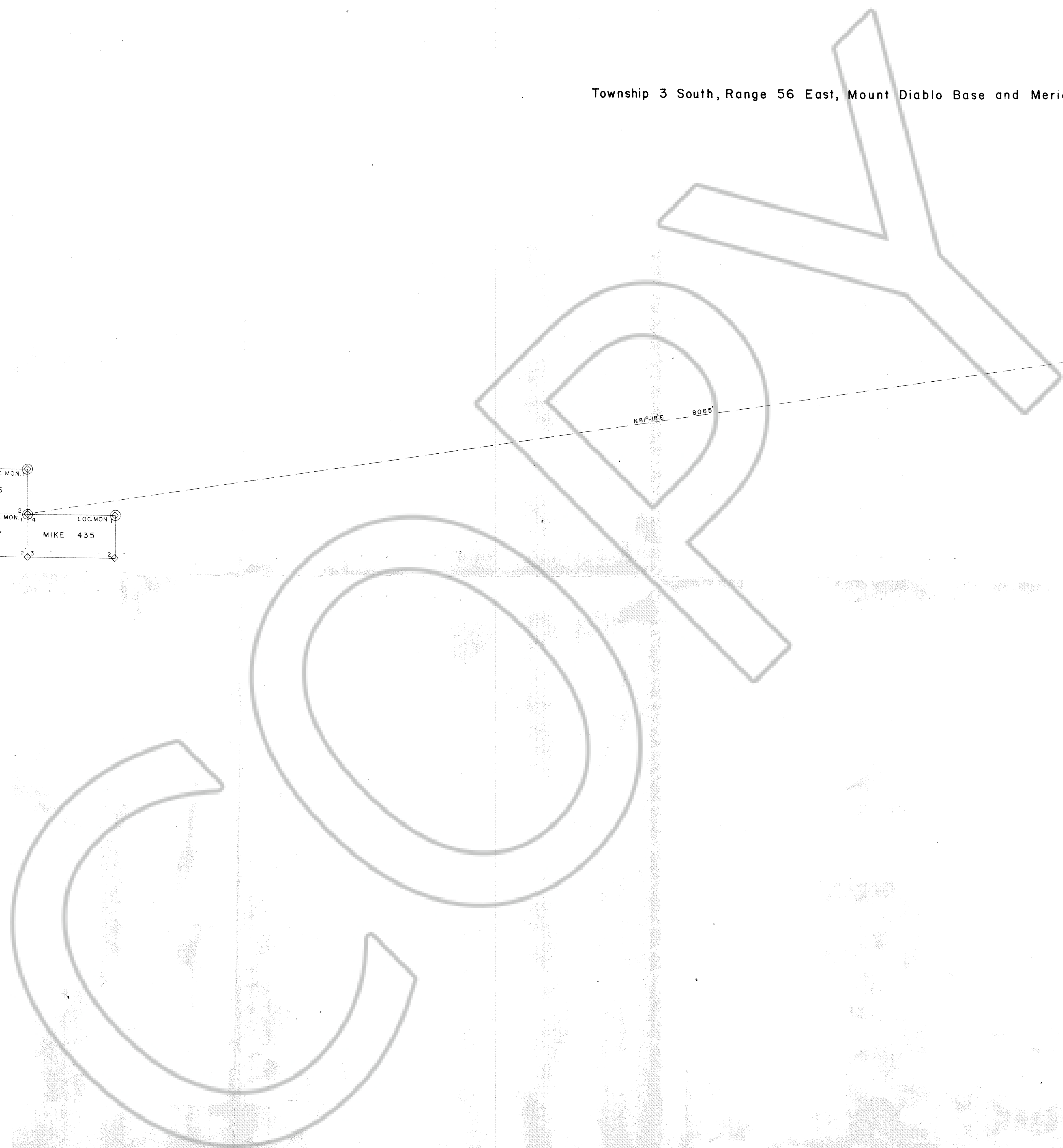
39 90 CHAINS

30

31



N81°18'E 80.65'



No. **56980**
FILED AND RECORDED AT REQUEST OF
Esch Hill
July 31, 1975
AT *1* MINUTES PAST *12* O'CLOCK
P.M. IN BOOK *15* OF OFFICIAL
RECORDS, PAGE *46* LINCOLN
COUNTY, NEVADA.
Burns
COUNTY RECORDER

UNION CARBIDE CORPORATION
270 PARK AVENUE
NEW YORK, N. Y. 10017

CLAIM MAP OF
MIKE MILLSITES
T. 3 S., R. 56 & 57 E., M.D.B. & M.
TEMPUTE MINING DISTRICT
LINCOLN COUNTY, NEVADA

SCALE: 1" = 400'
400 200 0 400
DATE
JULY 14, 1975