

FAS-633, 70455

COUNTY OF LINCOLN

A RESOLUTION APPROVING OCCUPANCY OF RIGHTS OF WAY BY THE NEVADA HIGHWAY DEPARTMENT FOR PROJECT FAS-633, (RAINBOW CANYON)

WHEREAS, the State of Nevada, Department of Highways, in conjunction with the U. S. Department of Transportation, Federal Highway Administration, has adopted an alignment for Project FAS-633 (Rainbow Canyon) from Elgin north to existing U. S. 93, near Caliente, Nevada, a distance of approximately 20.822 miles, in the County of Lincoln, which alignments have been previously approved by the County of Lincoln; and

WHEREAS, it is necessary for Right of Way on Project FAS-633 (Rainbow Canyon), which the County of Lincoln owns in fee, has prescriptive rights over, or implied rights to Government BLM easement areas, or has use permits to Government BLM areas, to be occupied by the above-described highway system and appurtenances to be altered and adjusted to permit continued traffic thereon, as a result of the construction of said highway; and

WHEREAS, it is necessary for the State of Nevada, Department of Highways to be granted the right to occupy, alter, adjust and reconstruct "Rainbow Canyon" and appurtenances and the Nevada Highway Department be granted Rights of Way, including present travelled way, previously acquired parcels of land, presently owned by the County of Lincoln and implied rights in Government BLM easement areas and Government BLM use permit areas, to become a permanent part of Project FAS-633 (Rainbow Canyon).

NOW THEREFORE, BE IT RESOLVED, that the County of Lincoln, acting by and through its Board of County Commissioners does hereby grant to the State of Nevada, Department of Highways all their rights, title and interest to those portions of Right of Way as described and delineated on the attached set of maps marked Exhibit "A", Sheets 1 through 38, for construction of Project FAS-633 (Rainbow Canyon).

BE IT FURTHER RESOLVED that the areas colored in yellow on Exhibit "A", Sheets 1 through 38 are areas owned by the County of Lincoln and the areas colored in red are present travelled way of the newly constructed "Rainbow Canyon" and are areas of implied Rights of Way on Government BLM easement areas, or areas of Government BLM use permit Rights of Way, that any and all of these rights be granted to the Nevada Highway Department for Project FAS-633.

BE IT FURTHER RESOLVED that the foregoing grant of occupancy is conditioned upon, expressly subject to, said highway as located or relocated, as constructed or reconstructed by the State of Nevada, Department of Highways, as shown on Exhibit "A", Sheets 1 through 38, becoming a portion of the Nevada Highway Department Road System, Project FAS-633.

BE IT FURTHER RESOLVED that the foregoing grant and occupancy is subject to the State of Nevada, Department of Highways, perpetuating existing valid utility rights.

PASSED AND ADOPTED this 9th day of Aug 19 74, by the following vote of the County Commission:

AYES: Three

NAYS: Zero

ABSENT: Zero

APPROVED this 9th day of Aug 19 74 by:

LINCOLN COUNTY BOARD OF COUNTY COMMISSIONERS:

ATTEST:

Le Ora J. Wadsworth

Edwin Higbee
EDWIN HIGBEE, CHAIRMAN

Ross Harrison
ROSS HARRISON

Ken Lee
KEN LEE

No. 54747
FILED AND RECORDED AT REQUEST OF
COUNTY COMMISSIONERS
AUG 9 1974
AT 15 MINUTES PAST 2 O'CLOCK
LINCOLN COUNTY, NEVADA RECORDS
Quinn
COUNTY RECORDS BOOK 10 PAGE 667

FED. RD. DIST. NO.	STATE	PROJECT NO.	MILEPOST	SHEET NO.
9	NEVADA	S-633-(1)	PA - 633 - L.P. - 3230 TO 3612	1

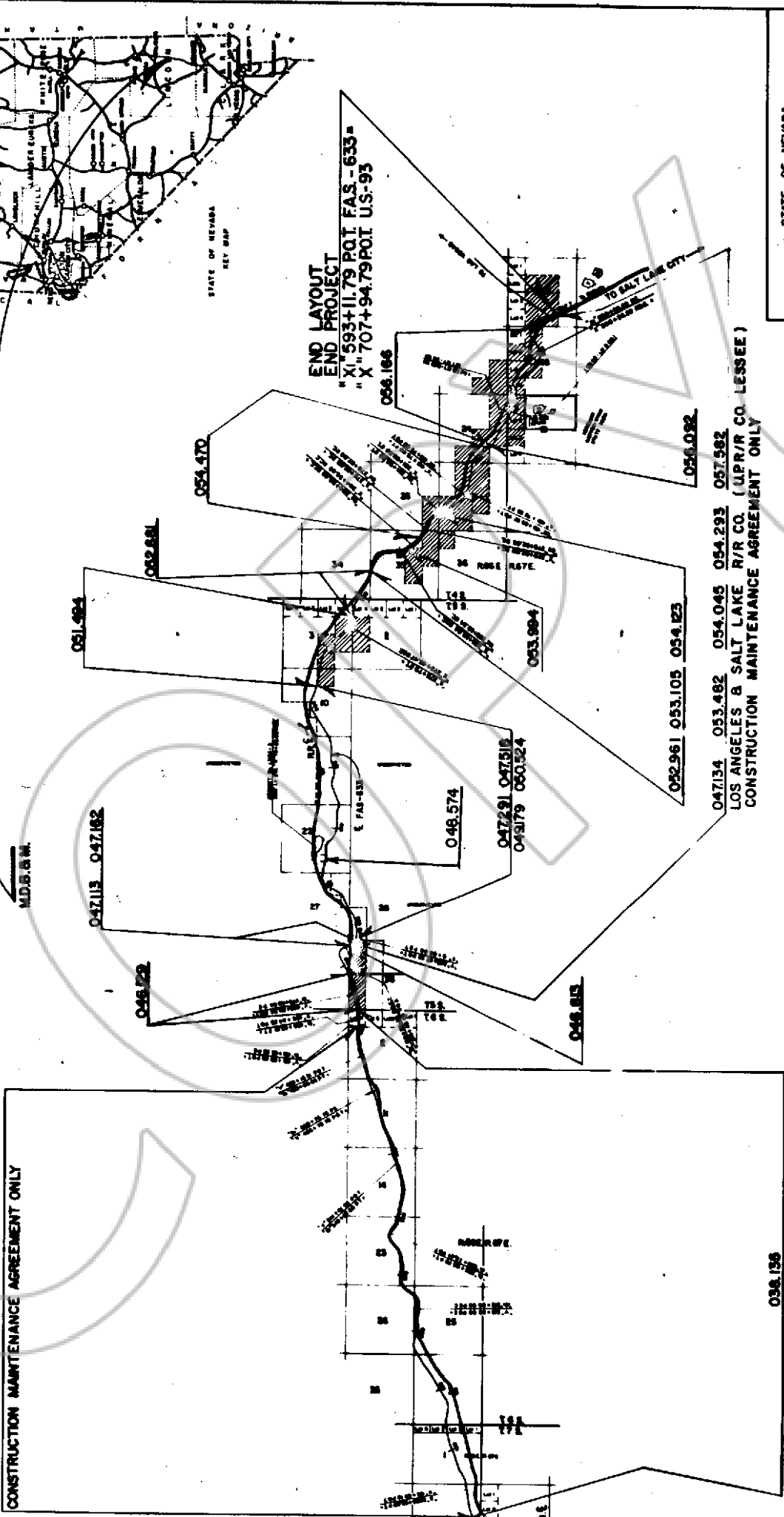
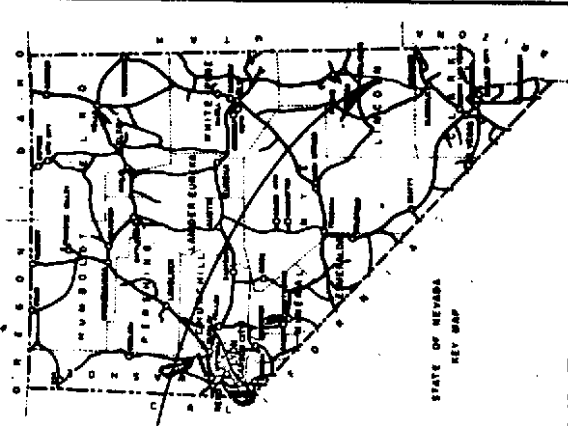
STATE OF NEVADA
DEPARTMENT OF HIGHWAYS

RIGHT OF WAY PROJECT

LOS ANGELES & SALT LAKE R/R CO. (UP R/R CO. LESSEE)
 041.00 041.645 041.960 042.442 042.642 042.896
 043.551 043.804 044.305 045.289 045.550 045.823
 CONSTRUCTION MAINTENANCE AGREEMENT ONLY

PROJECT S-633-(1)

CONSTRUCTION MAINTENANCE AGREEMENT ONLY



STATE OF NEVADA
DEPT. OF HIGHWAYS

R/W DIVISION

DATE: MARCH, 1979

FROM BLAN NORTH TO U.S.-93 NEAR CALLETE 3026 IN

BOOK 10 PAGE 669

SCALE: 1" = 400'

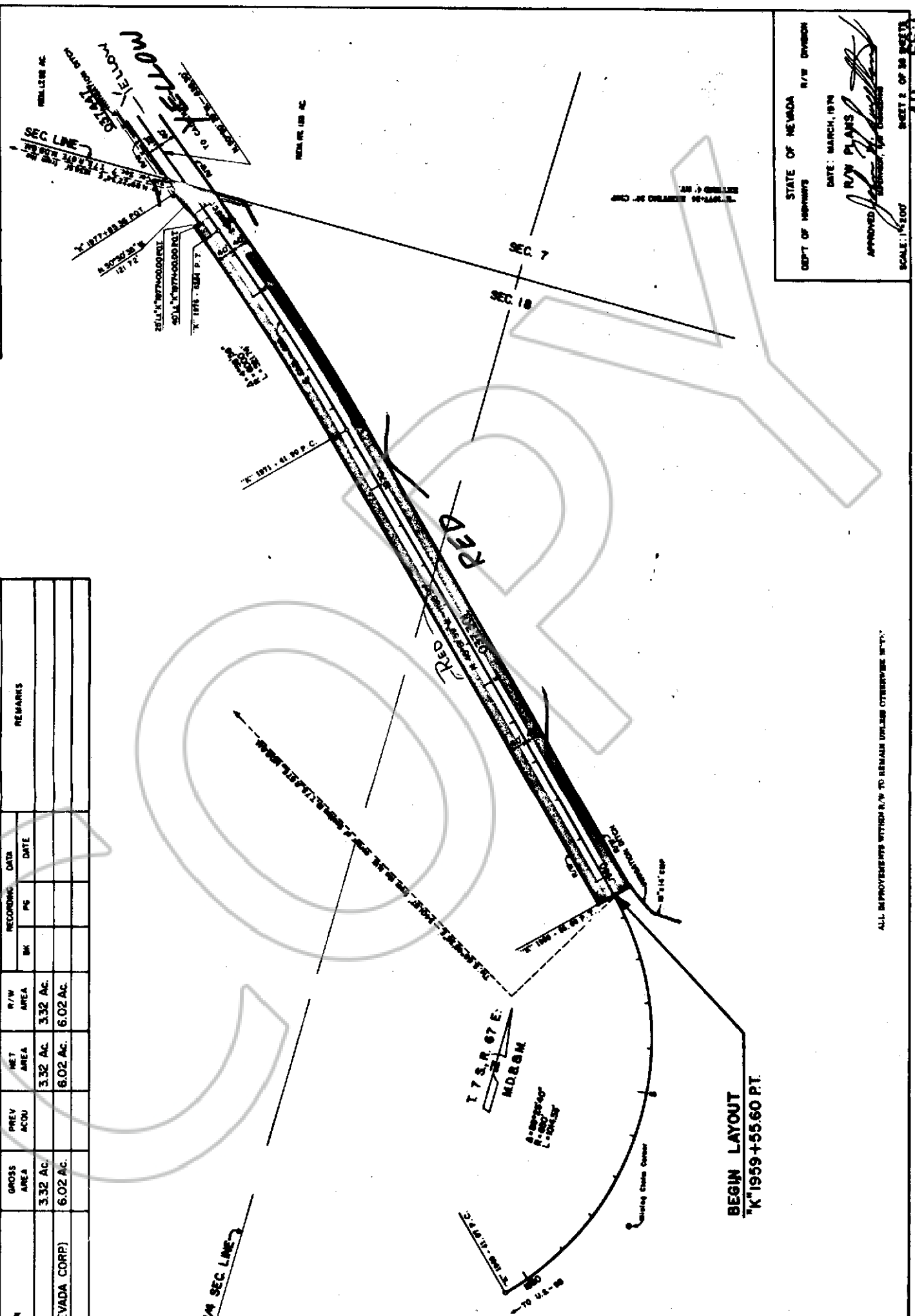
NEVADA STATE HIGHWAY DEPARTMENT

J. R. ...
 ASSISTANT DEPUTY HIGHWAY ENGINEER

FED NO	STATE	PROJECT NO	MILEPOST	SHEET NO.
8	NEVADA	8-433 (1)	PA-635-L-3730 TO 3812	2

PROPERTY SCHEDULE

ANTOR	GROSS AREA	PREV ACQU	NET AREA	R/W AREA	RECORDING DATA		REMARKS
					BN	PG	
T	3.32 AC		3.32 AC	3.32 AC			
A NEVADA CORP)	6.02 AC		6.02 AC	6.02 AC			



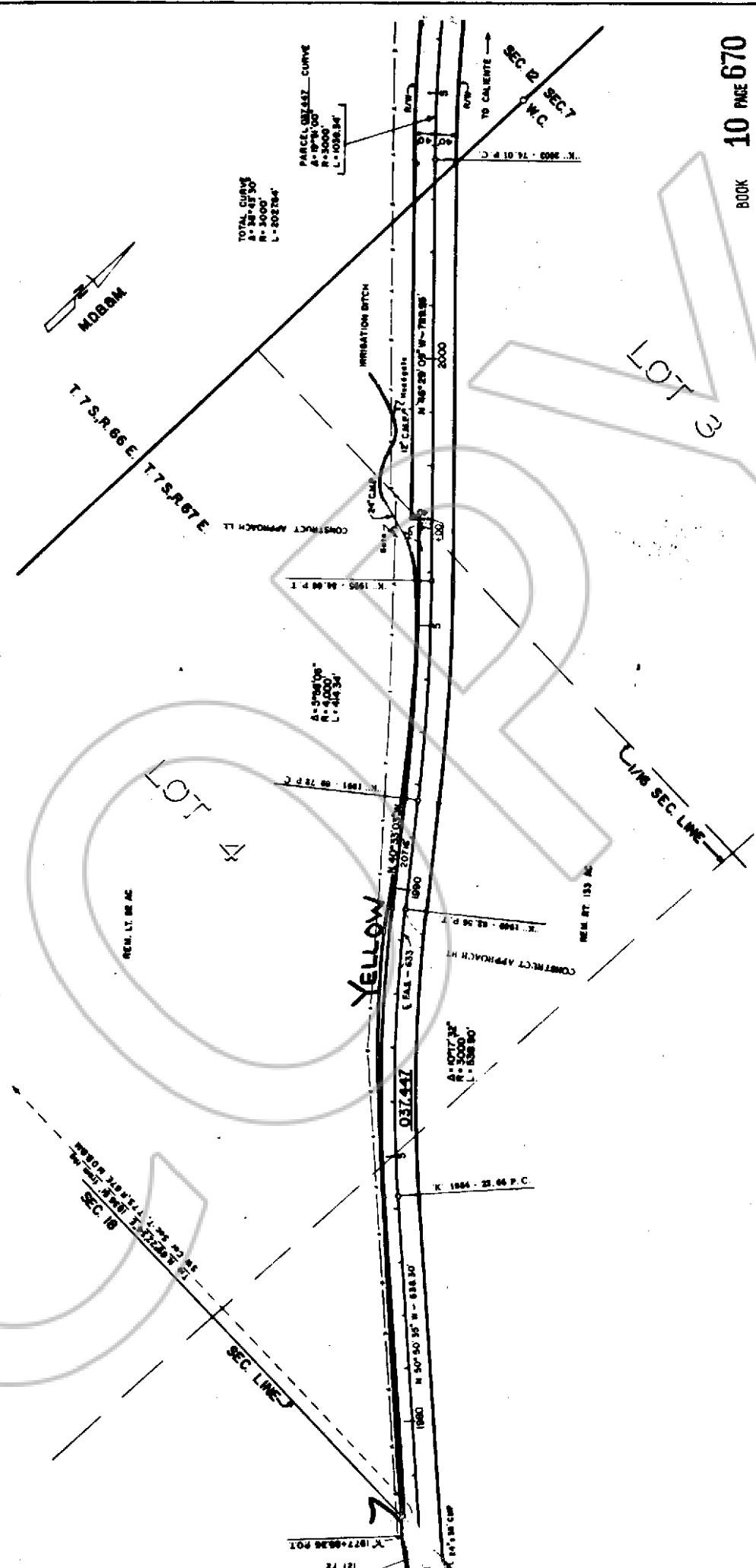
STATE OF NEVADA
 DEPT OF HIGHWAYS
 DATE: MARCH, 1978
 R/W PLANS
 APPROVED: [Signature]
 SCALE: 1"=100'
 SHEET 2 OF 38 SHEETS

ALL IMPROVEMENTS WITHIN R/W TO REMAIN UNLESS OTHERWISE NOTED.

FED NO	STATE	PROJECT NO.	INLETPOST	SHEET NO.
9	NEVADA	S-633 (1)	PA-633-LH-87.30 TO 98.12	3

PROPERTY SCHEDULE

DONOR	GROSS AREA	PREV ACQU	NET AREA	RECORDING DATA		REMARKS
				BOOK	PAGE	
(A NEVADA CORP)	3.32 AC.		3.32 AC.			
	6.02 AC.		6.02 AC.			



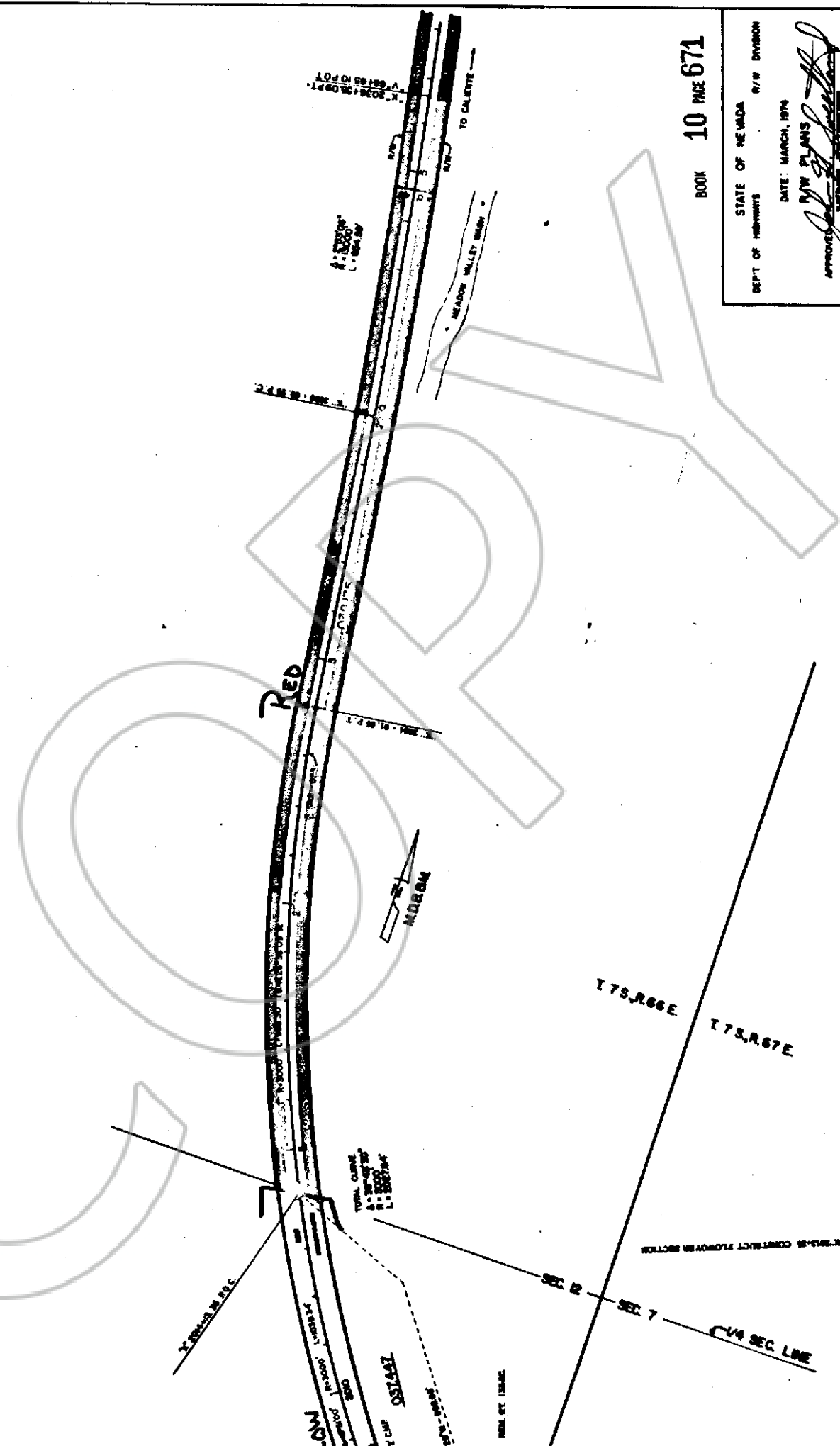
STATE OF NEVADA R/W DIVISION
 DEPT OF HIGHWAYS
 DATE: MARCH, 1974
 R/W PLANS
 APPROVED: [Signature]
 SCALE: 1"=200'

BOOK 10 PAGE 670

FED. RES. NO.	STATE	PROJECT NO.	MILEPOST	SHEET NO.
9	NEVADA	S-633 (1)	PA-633-LN-37.50 TO 50.18	4

PROPERTY SCHEDULE

GRANTOR	GROSS AREA	PREV. ACQU.	NET AREA	R/W AREA	RECORDING DATA		REMARKS
					BK	PG	
(A NEVADA CORP)	6.02 AC.		6.02 AC.	6.02 AC.			
UT	75.58 AC.		75.58 AC.	75.58 AC.			



BOOK 10 PAGE 671

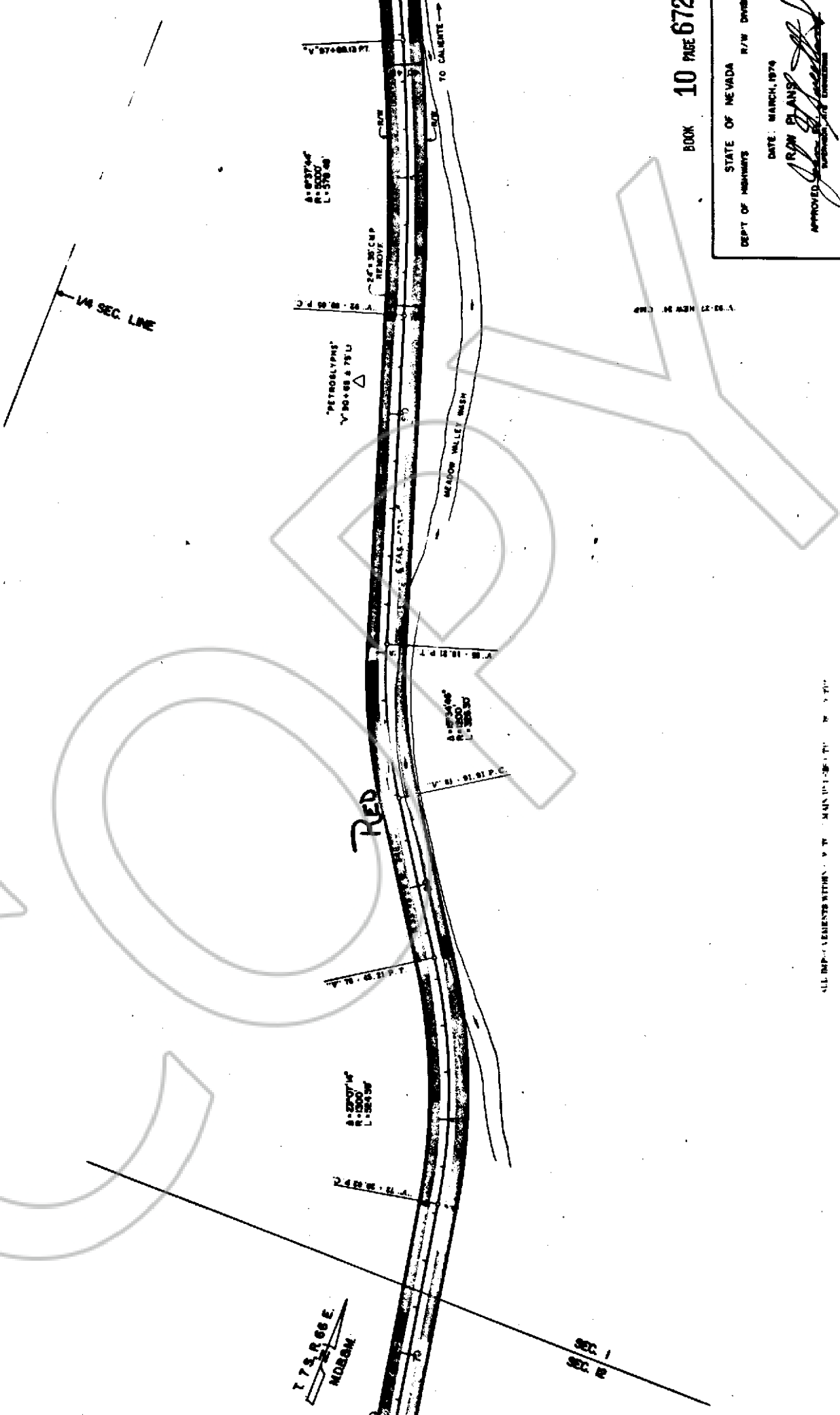
STATE OF NEVADA
 DEPT. OF HIGHWAYS
 R/W DIVISION
 DATE: MARCH, 1974
 R/W PLANS
 APPROVED: *[Signature]*
 SCALE: 1"=500'

ALL IMPROVEMENTS WITHIN R/W TO REMAIN UNLESS OTHERWISE NOTED.

PROPERTY SCHEDULE

GRANTOR	GROSS AREA	PREV ACQU	NET AREA	R/W AREA	RECORDING DATA			REMARKS
					BK	PG	DATE	
GOVERNMENT	75.98 AC.		75.98 AC.	75.98 AC.				

RED NO	STATE	PROJECT NO	MILEPOST
9	NEVADA	8-633 (1)	PA-633-LN-3730 TO 3818



BOOK 10 PAGE 672

STATE OF NEVADA R/W DIVISION

DEPT OF HIGHWAYS

DATE: MARCH, 1979

APPROVED: *[Signature]*

R/W PLANS

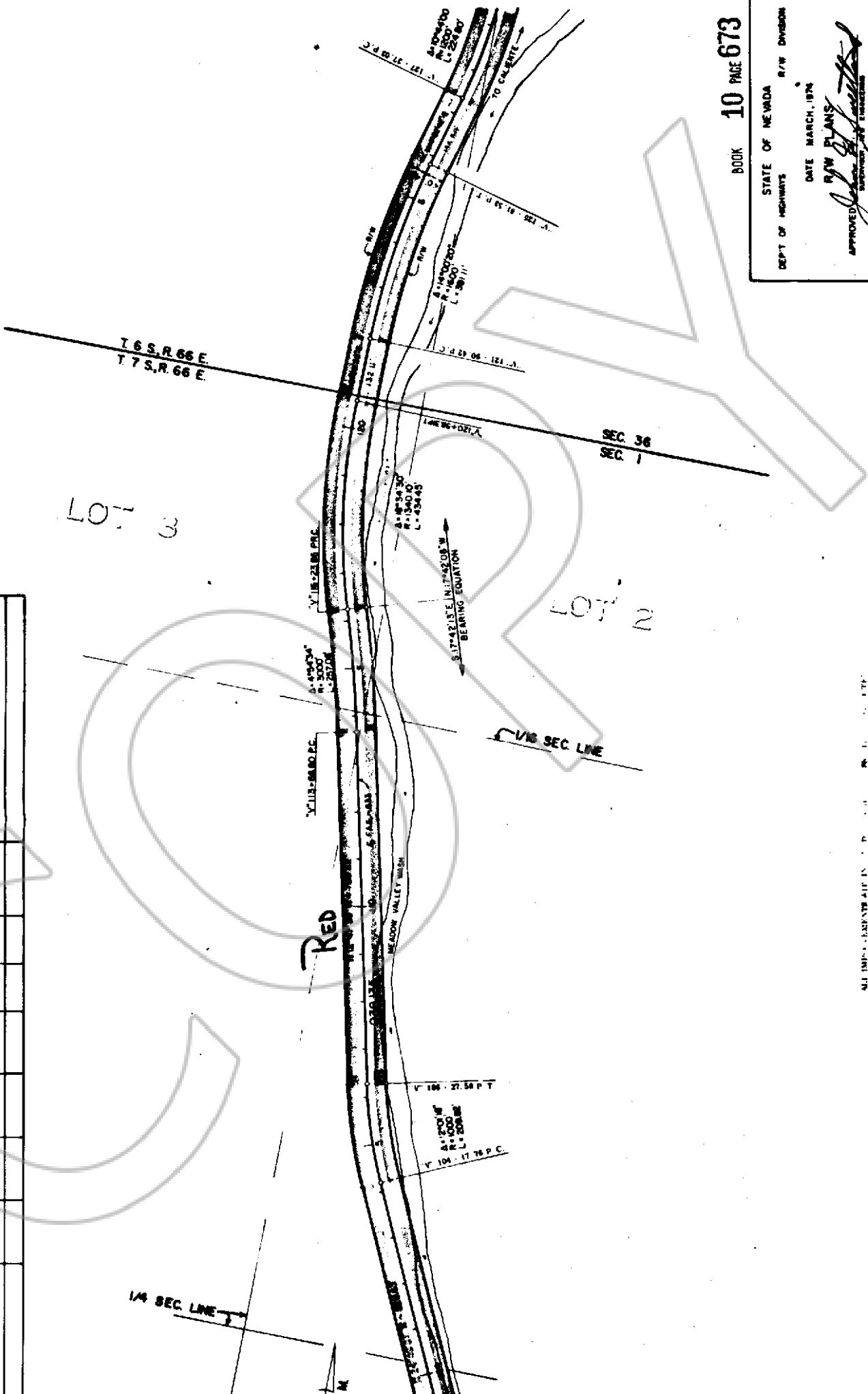
SCALE: 1" = 200'

SHEET 6 OF 30 SHEETS

ALL IMPROVEMENTS WITHIN 5' W/ ROAD CENTERLINE TO BE SHOWN

RED NO REG NO	STATE	PROJECT NO	MAP REPORT	SHEET NO
9	NEVADA	S-633 (1)	PA-633-LP-3730 TO 3612	6

OWNER	GROSS AREA	PREV ACQU	NET AREA	R/W AREA	RECORDING DATA		REMARKS
					BK	PG	
	73.58 AC.		73.58 AC.				



BOOK 10 PAGE 673

STATE OF NEVADA
DEPT OF HIGHWAYS R/W DIVISION

DATE MARCH, 1974

R/W PLANS

APPROVED *[Signature]*
SUPERVISOR OF ENGINEERING

SCALE 1"=200'

SHEET 6 OF 36 SHEETS

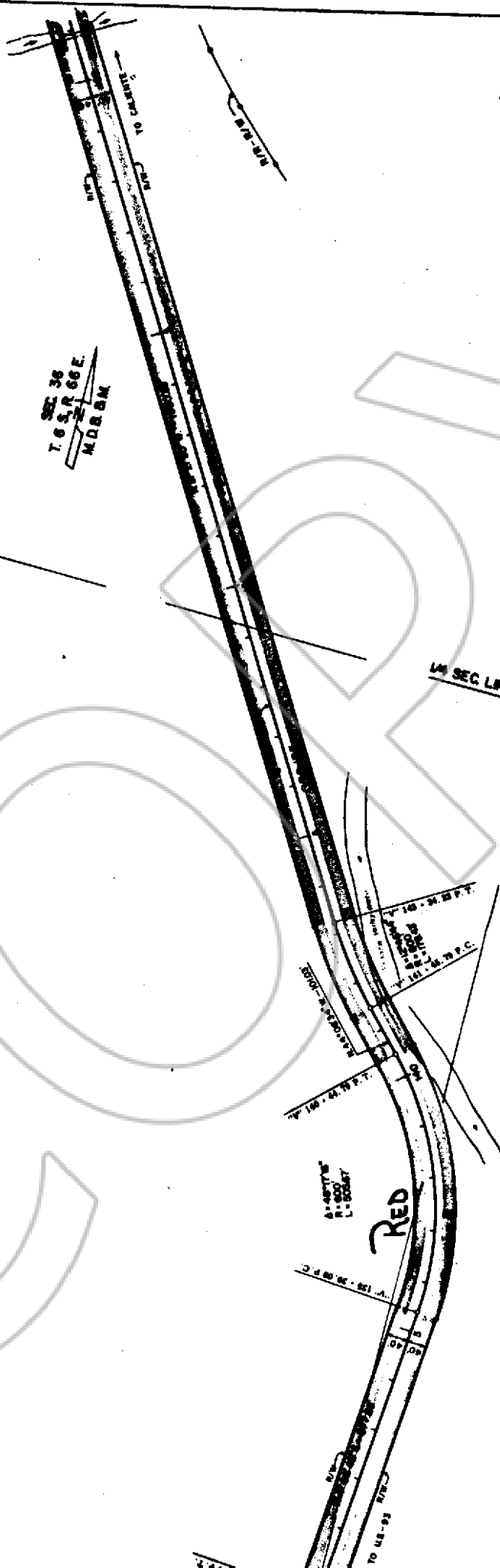
ALL DIMENSIONS ARE IN FEET AND DECIMALS THEREOF

PROPERTY SCHEDULE

GRANTOR	GROSS AREA	PREV ACQU	NET AREA	R/W AREA	RECORDING DATA		REMARKS
					BK	PG	
STATE	75.56 AC.		75.56 AC.				
GRANTOR							
REMARKS							

FILE NO.	STATE	PROJECT NO.	MAP/PORT	SHEET NO.
9	NEVADA	5-933 (1)	PS-613-LR-8730 TO 8812	7

SEC 36
T. 6 S. R. 66 E.
M.D.B.M.



BOOK 10 PAGE 674

STATE OF NEVADA
DEPT OF HIGHWAYS
DATE: MARCH, 1974
R/W PLANS
APPROVED: [Signature]
SCALE: 1"=50'

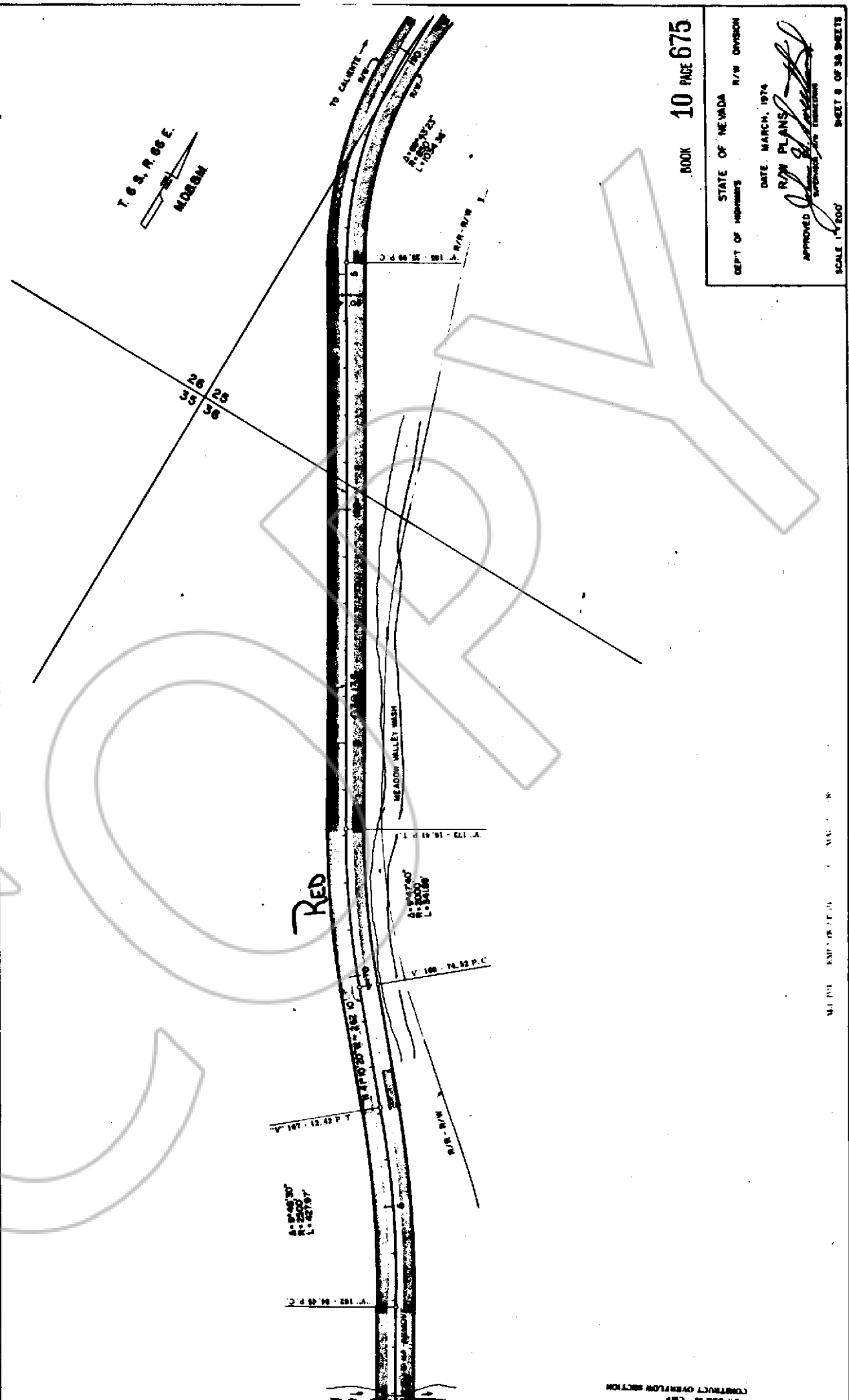
ALL DIMENSIONS WITHIN 1/8" TOLERANCE UNLESS OTHERWISE NOTED

SHEET 7 OF 20 SHEETS

FEED NO. RES NO.	STATE	PROJECT NO.	WATERPOST	SHEET NO.
9	NEVADA	9-833 (1)	PA-633-LN-3730 TO 3812	8

PROPERTY SCHEDULE

GRANTOR	GROSS AREA	PREV ACQU	NET AREA	R/W AREA	RECORDING DATA		REMARKS
					BLK	PG	
INT	75.58 AC.		75.58 AC.	75.58 AC.			



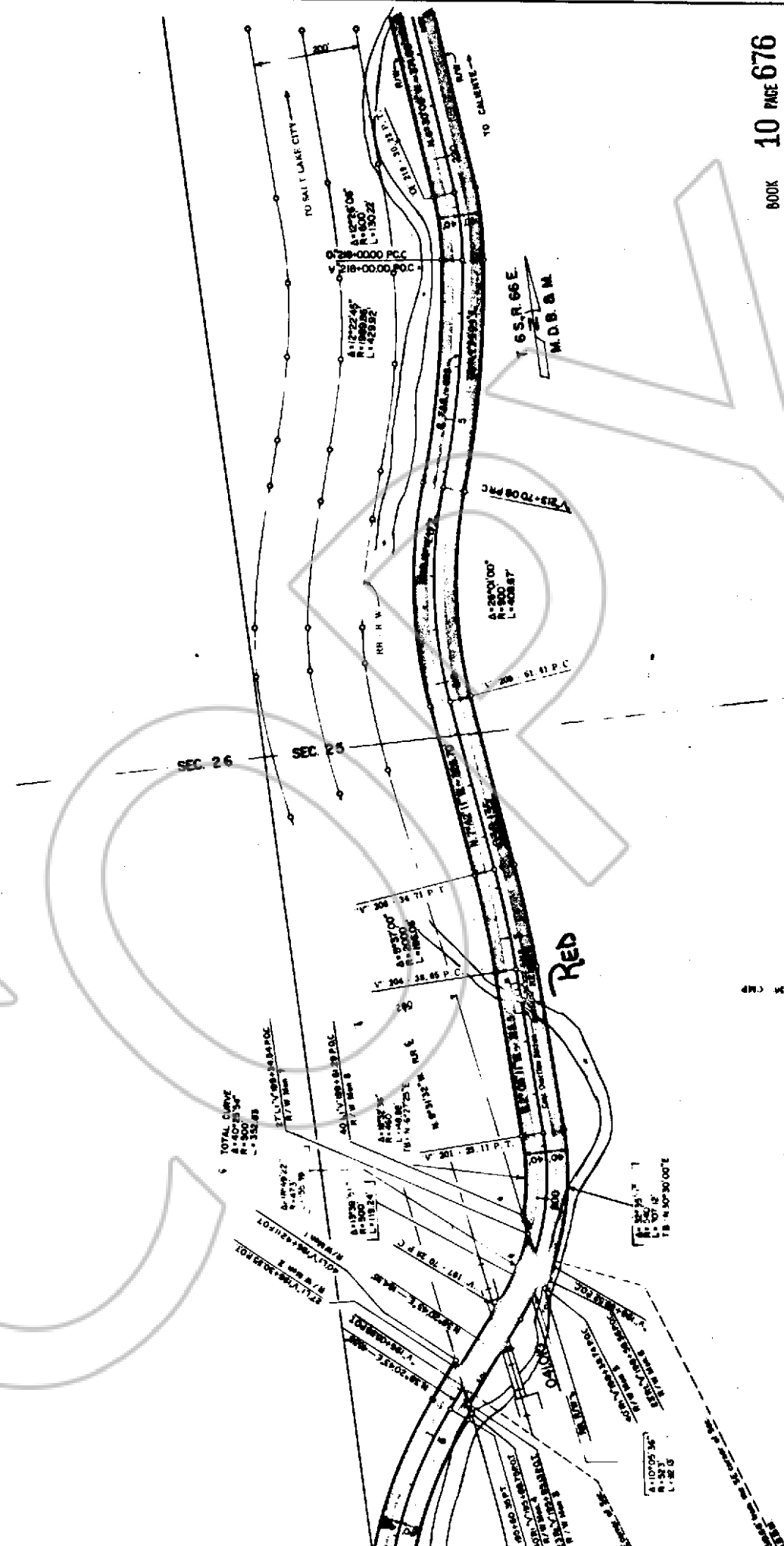
BOOK 10 PAGE 675

STATE OF NEVADA
 DEPT OF HIGHWAYS
 R/W DIVISION
 DATE: MARCH, 1974
 R/W PLANS
 APPROVED: [Signature]
 SCALE: 1"=100'

FED. RES. NO.	STATE	PROJECT NO.	MILEPOST	SHEET NO.
9	NEVADA	3-433 (1)	7A-833-LN-37.30 TO 38.12	9

PROPERTY SCHEDULE

GRANTOR	GROSS AREA	PREV ACQU.	NET AREA	R/W AREA	RECORDING DATA		REMARKS
					BK	PG	
GRANTOR	73.58 AC.		73.58 AC.	73.58 AC.			
GRANTOR	4,180 S.F.		4,180 S.F.				UPRR (LESSEE) (SEE PLAN FOR DETAILS)



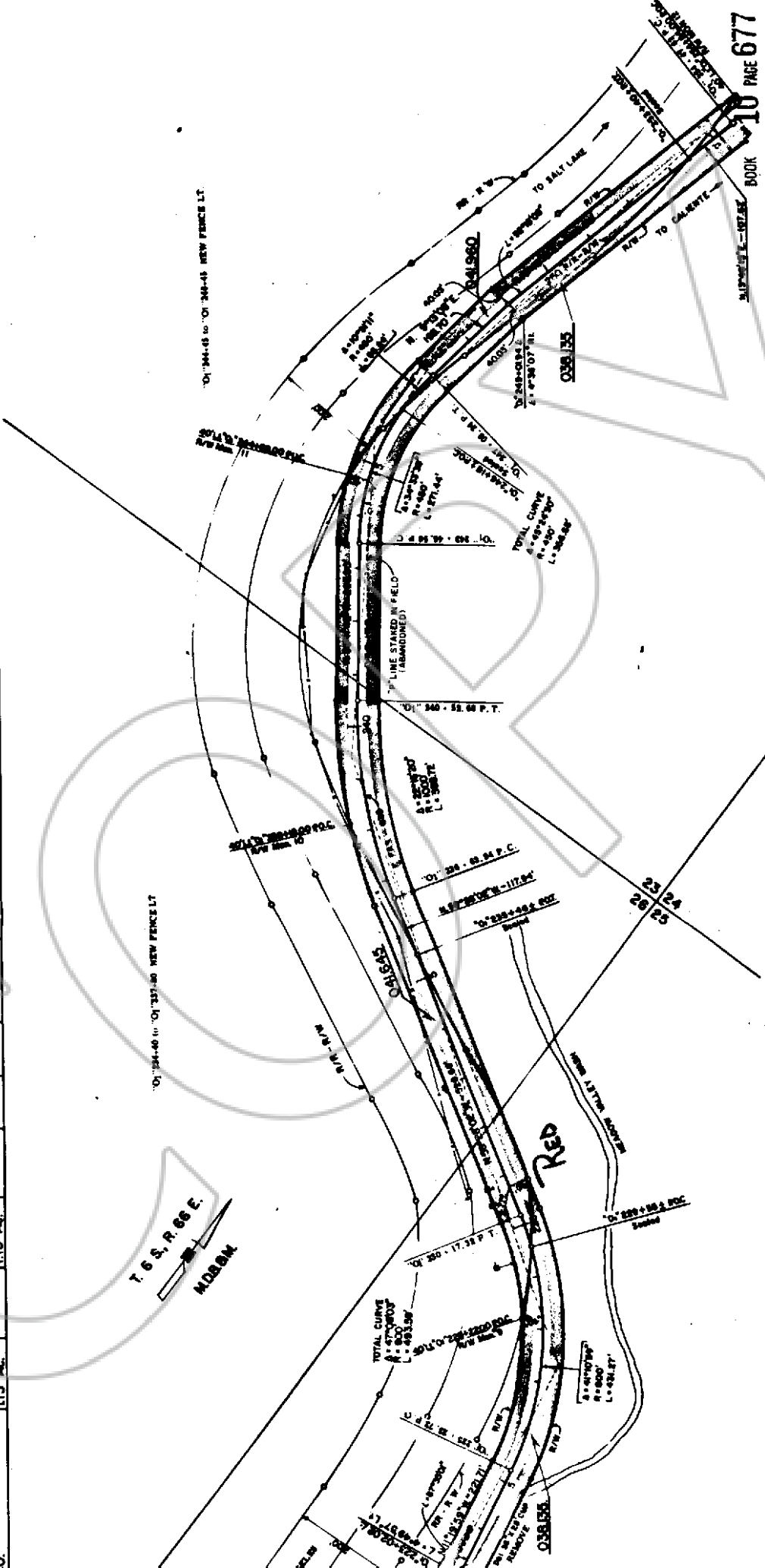
BOOK 10 PAGE 676

STATE OF NEVADA
 DEPT OF HIGHWAYS
 DATE: MARCH, 1974
 R/W PLANS
 APPROVED: [Signature]
 SCALE: 1" = 200'

FED. NO.	STATE	PROJECT NO.	MAP/POST	SHEET NO.
9	NEVADA	2-833 (1)	PA-038-L-3730 TO 382E	10

PROPERTY SCHEDULE

GRANTOR	GROSS AREA	PREV ACQU	NET AREA	R/W AREA	RECORDING DATA			REMARKS
					BK	PG	DATE	
UNT	75.58 AC.		75.58 AC.					U.P.R.R. (LESSEE) AGREEMENT ONLY
CO.	1.10 AC.		1.10 AC.					CONSTRUCTION AGREEMENT ONLY
O.	1.13 AC.		1.13 AC.					CONSTRUCTION AGREEMENT ONLY



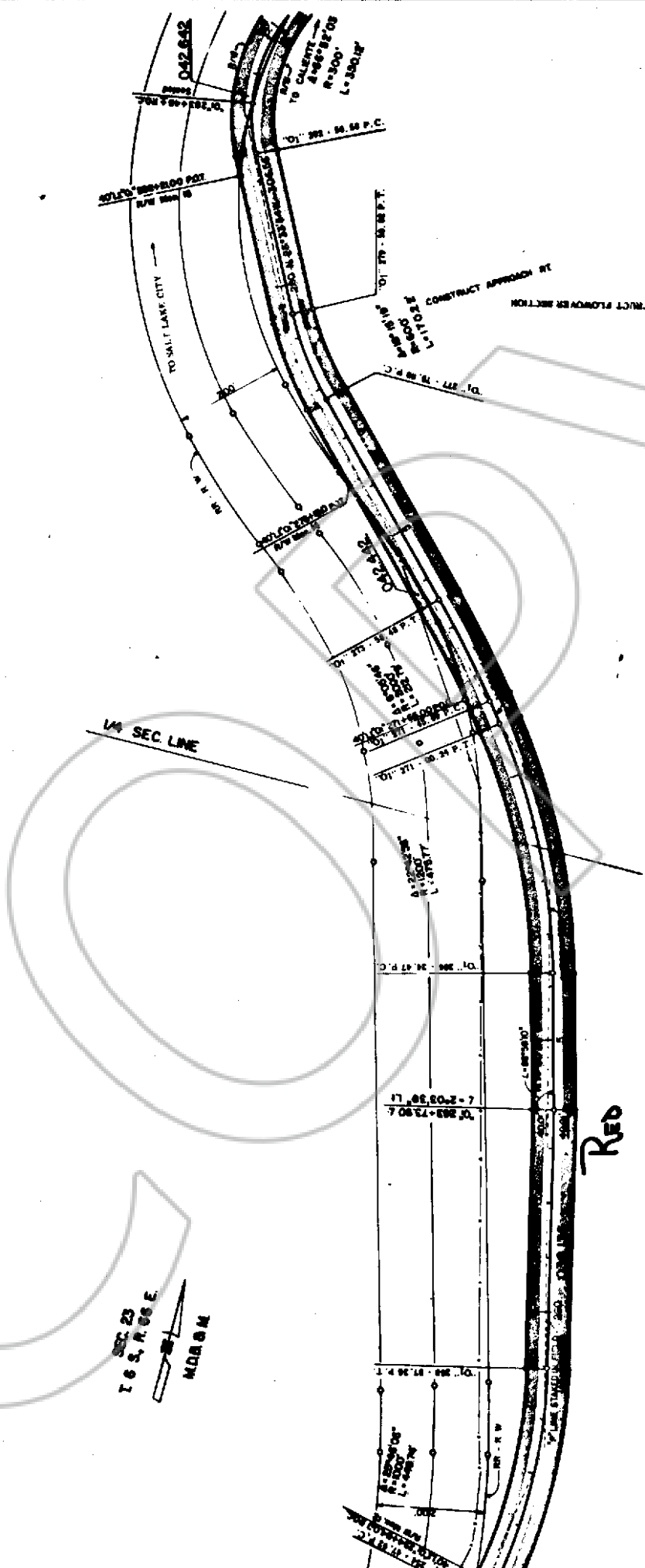
STATE OF NEVADA
 DEPT. OF HIGHWAYS
 DATE: MARCH, 1978
 APPROVED: [Signature]
 SCALE: 1" = 200'

ALL IMPROVEMENTS WITHIN 5' TO REMAIN UNLESS OTHERWISE NOTED

PLO NO 9	STATE NEVADA	PROJECT NO 9-633 (1)	MAP SHEET 11
-------------	-----------------	-------------------------	-----------------

PROPERTY SCHEDULE

OWNER	GROSS AREA	PREV ACQU	NET AREA	R/W AREA	RECORDING DATA		REMARKS
					BK	PG	
1.	1.13 AC.		1.13 AC.				UPRR. (LESSEE) AGREEMENT ONLY
2.	75.59 AC.		75.59 AC.				CONSTRUCTION MAINTENANCE AGREEMENT ONLY
3.	8,100 S.F.		8,100 S.F.				UPRR. (LESSEE) AGREEMENT ONLY
4.	13,900 S.F.		13,900 S.F.				CONSTRUCTION MAINTENANCE AGREEMENT ONLY



BOOK 10 PAGE 678

STATE OF NEVADA
DEPT OF HIGHWAYS R/W DIVISION

DATE: MARCH, 1974

R/W PLANS

APPROVED *[Signature]*

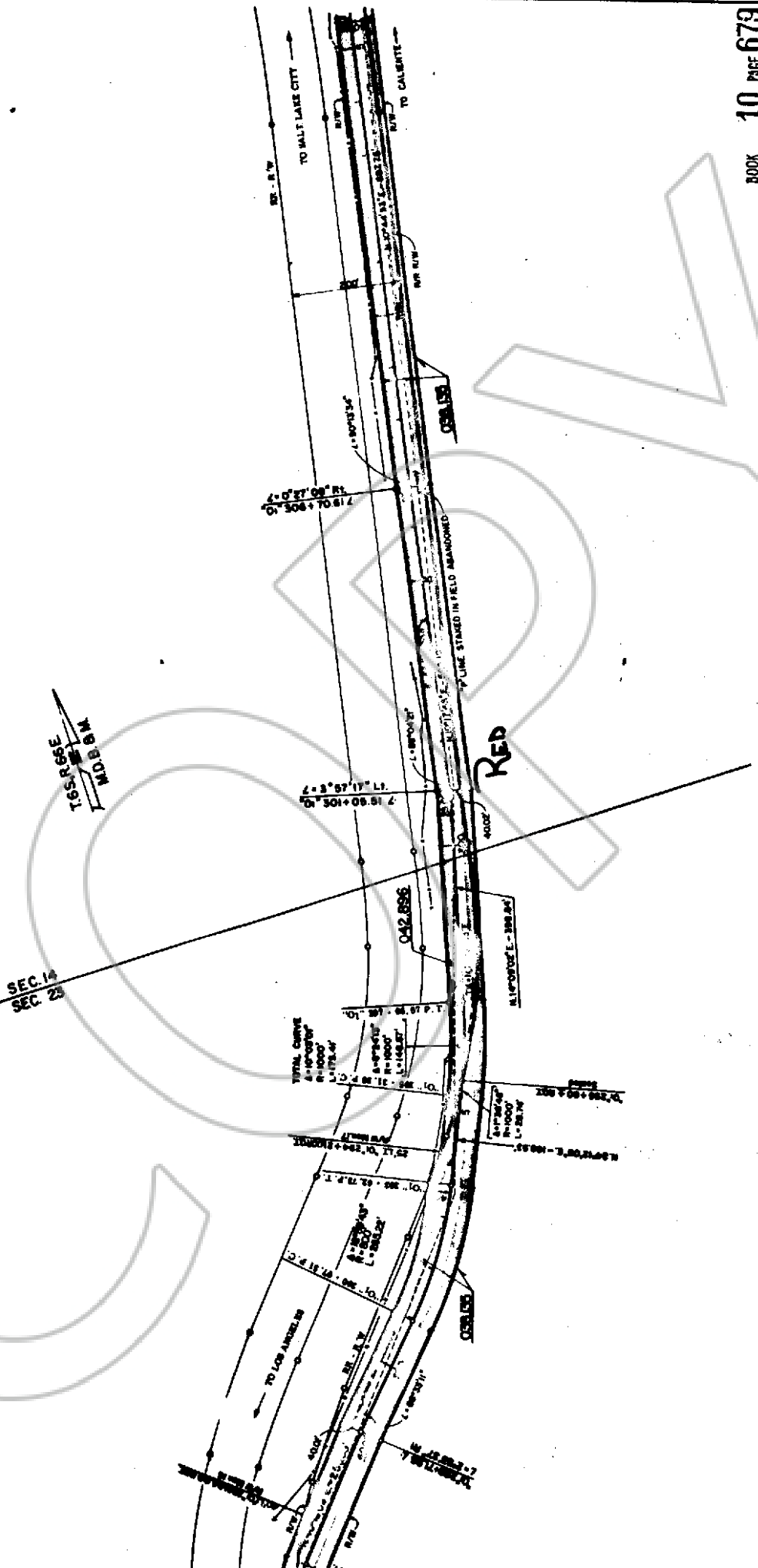
SCALE: 1" = 500'

SHEET 11 OF 30 SHEETS

PROPERTY SCHEDULE

GRANTOR	GROSS AREA	PREV ACQU	NET AREA	R/W AREA	RECORDING DATA		REMARKS
					DK	PG	
GRANT	75.58 AC.		75.58 AC.	75.58 AC.			
O.	13,900 S.F.		13,900 S.F.				CONTRACT FOR CONSTRUCTION OF UPRR (LESSEE) AGREEMENT ONLY. CONSTRUCTION AGREEMENT ONLY.
O.	2.64 AC.		2.64 AC.				UPRR (LESSEE) AGREEMENT ONLY.

PED NO	STATE	PROJECT NO.	HAILEPOST	SHEET NO.
8	NEVADA	3-633 (1)	PA-633-10-3730 TO 6622	12



BOOK 10 PAGE 679

STATE OF NEVADA
DEPT OF HIGHWAYS R/W DIVISION

DATE: MARCH, 1974

APPROVED: *[Signature]*
SURVEYOR, NEVADA

SCALE: 1"=200'

SHEET 12 OF 36 SHEETS

ALL IMPROVEMENTS WITHIN P. O. T. RESIAN UNLESS OTHERWISE NOTED

TED NO REG NO	STATE	PROJECT NO	MILEPOST	SHEET NO
9	NEVADA	5-633 (I)	7A-633-LA-3750 TO 6812	13

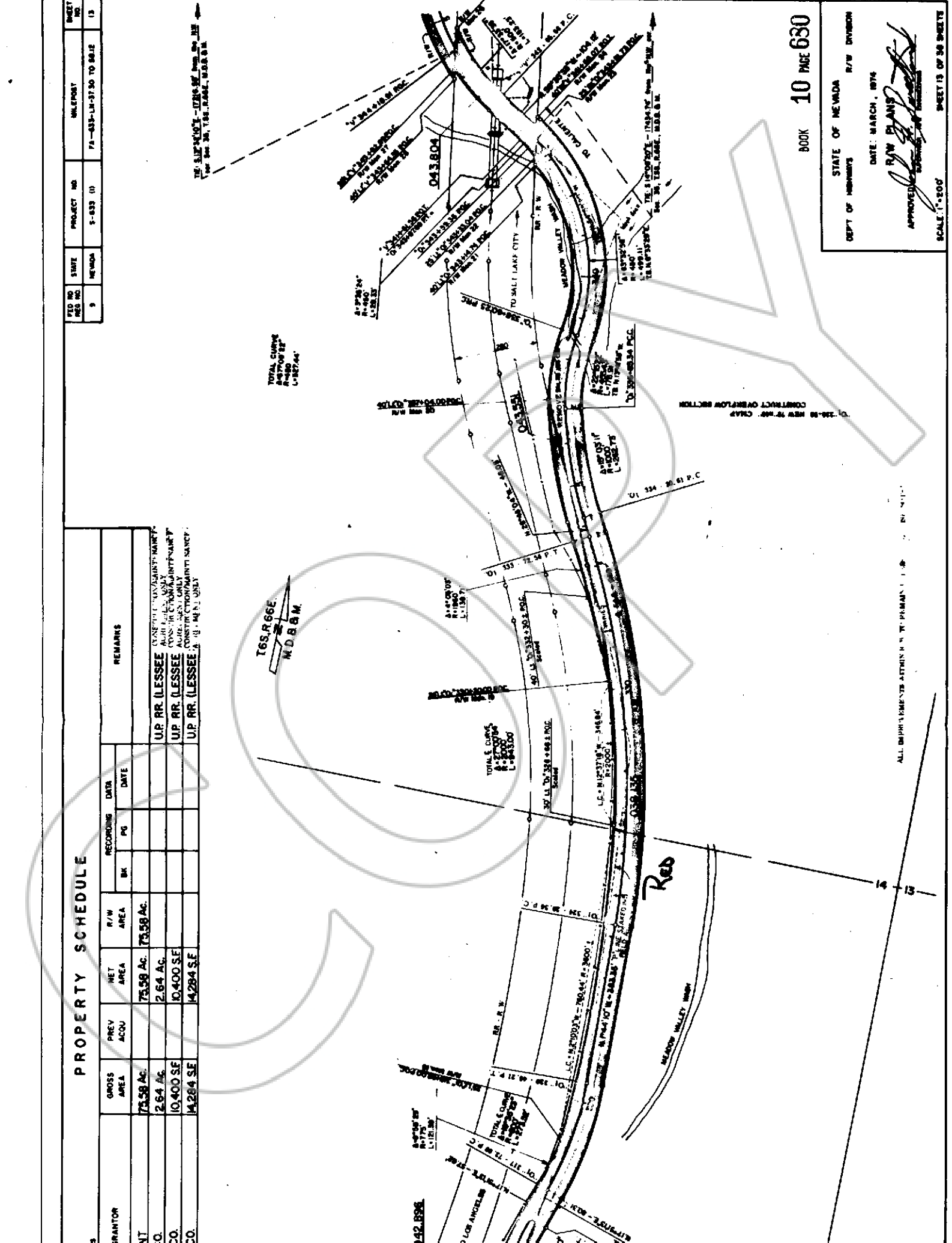
PROPERTY SCHEDULE

GRANTOR	GROSS AREA	PREV ACQU	NET AREA	R/W AREA	RECORDING DATA		REMARKS
					BK	PG	
NT	73.58 AC.		73.58 AC.				UP RR. LESSEE CASE NO. 10-10-1974 ALH L. 10-10-1974 CONS. FOR CHONAJA RITEWAY
CO.	2.64 AC.		2.64 AC.				UP RR. LESSEE CASE NO. 10-10-1974 CONS. FOR CHONAJA RITEWAY
CO.	10,400 SF		10,400 SF				UP RR. LESSEE CASE NO. 10-10-1974 CONS. FOR CHONAJA RITEWAY
CO.	14,284 SF		14,284 SF				UP RR. LESSEE CASE NO. 10-10-1974 CONS. FOR CHONAJA RITEWAY

TOTAL CURVE
R=440
L=1877.44'

T66, R. 66E
M.D.B.M.

TOTAL CURVE
R=440
L=1877.44'



BOOK 10 PAGE 630

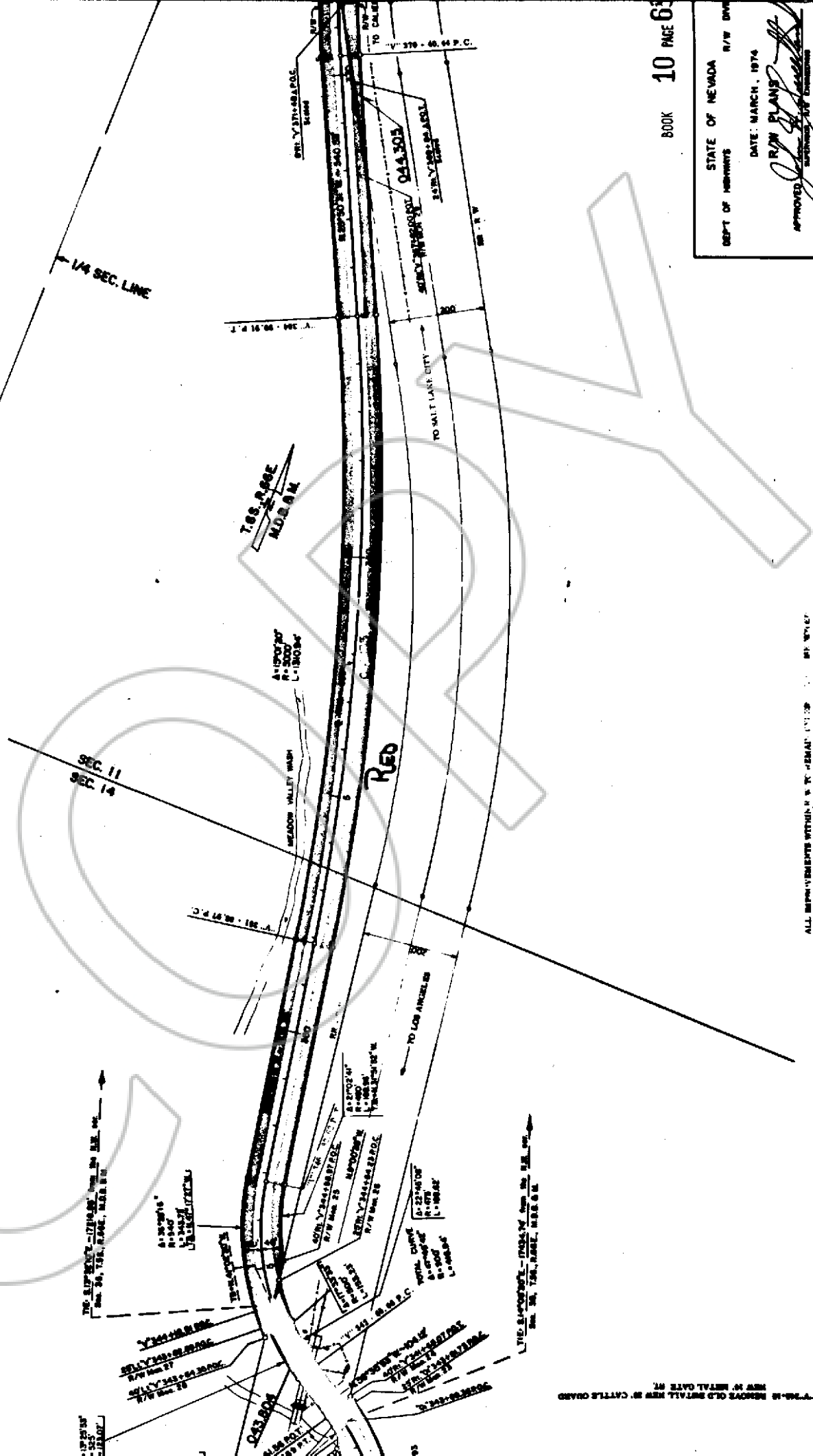
STATE OF NEVADA
DEPT OF HIGHWAYS
R/W DIVISION
DATE: MARCH, 1974
R/W PLANS
APPROVED: [Signature]
SCALE: 1"=200'

ALL DIMENSIONS ARE IN FEET AND DECIMALS THEREOF.

PROPERTY SCHEDULE

GRANTOR	GROSS AREA	PREV ACQU	NET AREA	R/W AREA	RECORDING DATA		REMARKS
					BOOK	PG	
GOVERNMENT	75.59 AC.		75.58 AC.	75.59 AC.			
U.P. RR. CO.	0.52 AC.		0.52 AC.				UP RR. (LESSEE) (CONSTRUCTION/MAINTENANCE) (REPAIRS ONLY)
U.P. RR. CO.	0.55 AC.		0.55 AC.				UP RR. (LESSEE) (CONSTRUCTION/MAINTENANCE) (REPAIRS ONLY)

SECTION NO.	9
STATE	NEVADA
PROJECT NO.	9-633 (I)
MILEPOST	70-833-LP-27.30 TO 28.12



BOOK 10 PAGE 63

STATE OF NEVADA R/W DIVISION
 DEPT. OF HIGHWAYS

DATE: MARCH, 1974

R/W PLANS

APPROVED: [Signature]

SCALE: 1" = 200'

SHEET 14 OF 36

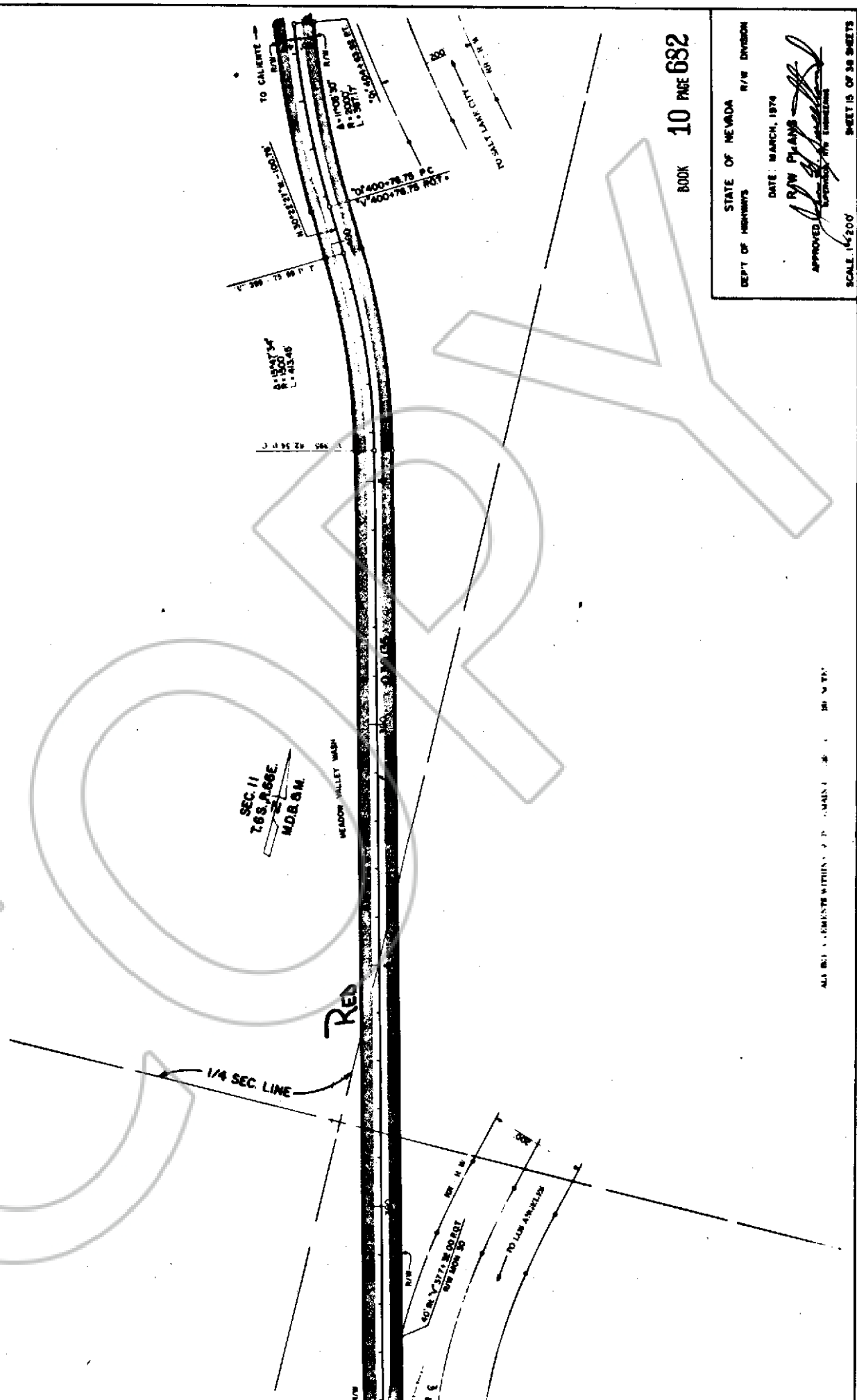
ALL IMPROVEMENTS WITHIN 5' OF PERMANENT CENTERLINE

7-24-18 REMOVE OLD METAL GATE #7
 NEW 12' METAL GATE #7
 NEW 12' METAL GATE #8
 NEW 12' METAL GATE #9

FED. RD. DIST. NO.	STATE	PROJECT NO.	WARRANTY NO.	SHEET NO.
8	NEVADA	8-833 (1)	FA-433-LM-3780 TO 5042	18

PROPERTY SCHEDULE

TRACT	GROSS AREA	PREV. ACQU.	NET AREA	R/W AREA	RECORDING DATA		REMARKS
					BK	DATE	
IT	75.58 AC.		75.58 AC.	75.58 AC.			U.P. RR. LESSEE
	0.55 AC.		0.55 AC.				



BOOK 10 PAGE 682

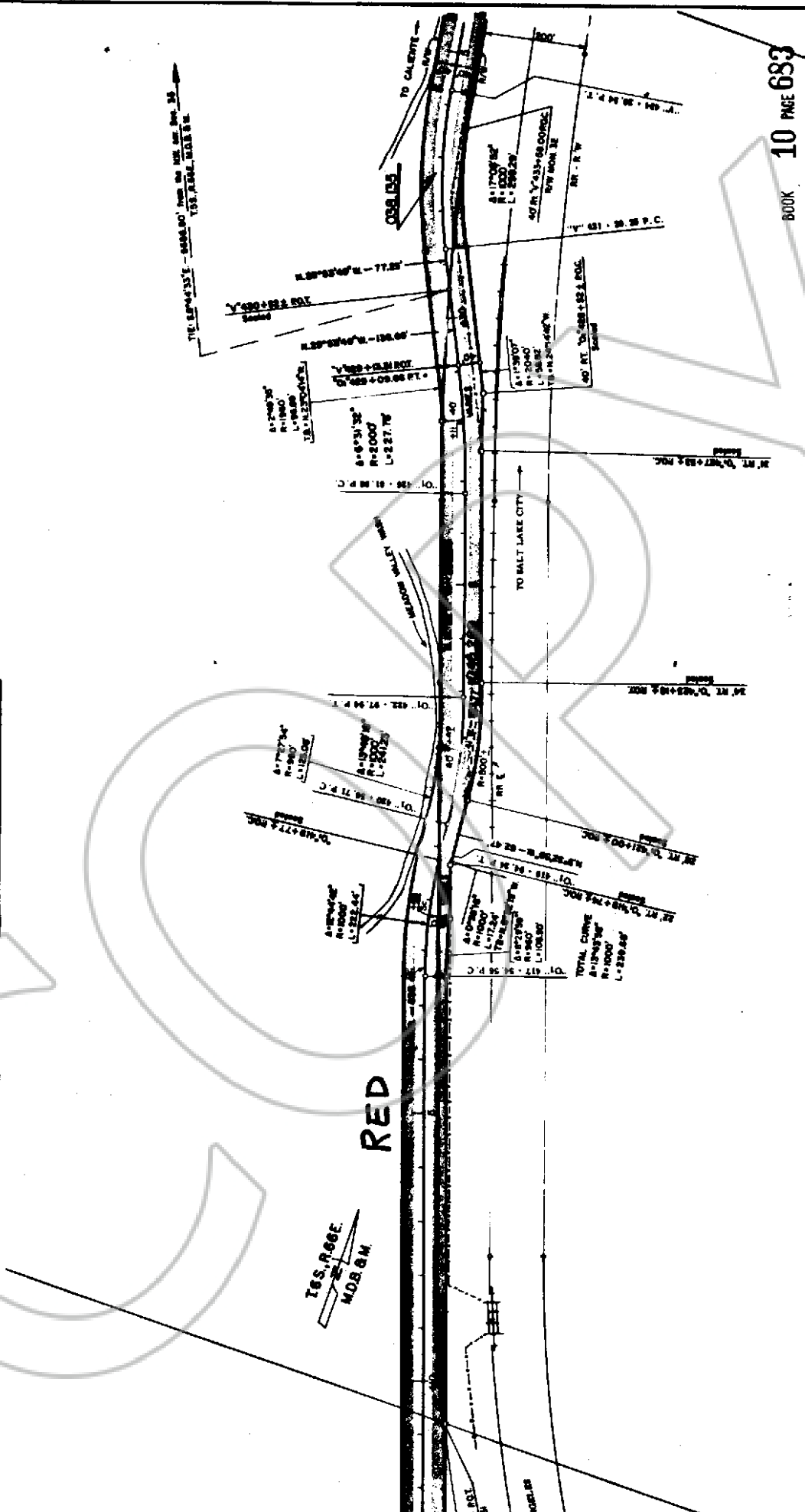
STATE OF NEVADA
 DEPT. OF HIGHWAYS
 R/W DIVISION
 DATE: MARCH, 1974
 R/W PLANS
 APPROVED: [Signature]
 SCALE: 1"=200'
 SHEET 15 OF 38 SHEETS

ALL DIMENSIONS WITHIN 1/4" TOLERANCE

PROPERTY SCHEDULE

TRACT	GROSS AREA	PREV ACQU	NET AREA	R/W AREA	RECORDING DATA		REMARKS
					BOOK	PAGE	
	75.58 AC.		75.59 AC.	75.58 AC.			U.P. RR. LESSEE CONSTRUCTION/MAINTENANCE AGREEMENT ONLY
	2.14 AC.		2.14 AC.				

SEC NO	STATE	PROJECT NO	MILEPOST	SHEET NO
8	NEVADA	S-635 (1)	71.633-11-37.50 TO 80.12	14



STATE OF NEVADA
 DEPT OF HIGHWAYS
 R/W DIVISION

DATE: MARCH, 1974
 R/W PLANS

APPROVED: *[Signature]*
 SUPERVISOR, R/W DIVISION

SCALE: 1" = 200'

BOOK 10 PAGE 683

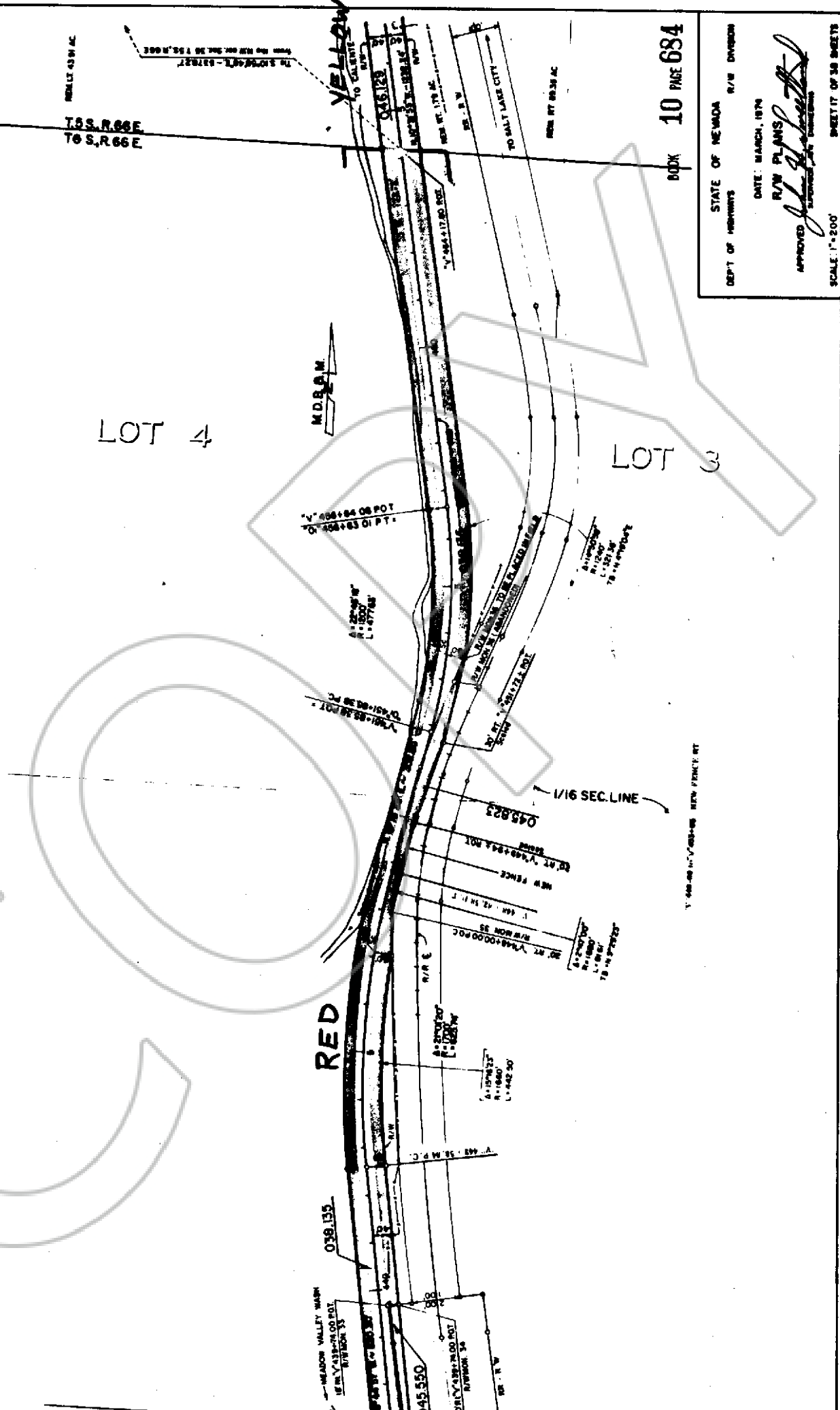
SHEET 16 OF 36 SHEETS

ALL IMPROVEMENTS WITHIN R/W TO REMAIN UNLESS OTHERWISE NOTED

FED. RD. DIST. NO.	STATE	PROJECT NO.	MILEPOST	SHEET NO.
9	NEVADA	9-433 (I)	PA - 025-LS-27.50 TO 28.12	17

PROPERTY SCHEDULE

TRACTOR	GROSS AREA	PREV. ACQU.	NET AREA	R/W AREA	RECORDING DATA		REMARKS
					BK	PG	
DW	6.20 AC.		6.20 AC.	6.20 AC.			
	75.58 AC.		75.58 AC.	75.58 AC.			
	8100 S.F.		8100 S.F.				UP. RR. (LESSEE) CONSTRUCTION/MAINTENANCE AGREEMENT ONLY
	10000 S.F.		10000 S.F.				UP. RR. (LESSEE) CONSTRUCTION/MAINTENANCE AGREEMENT ONLY



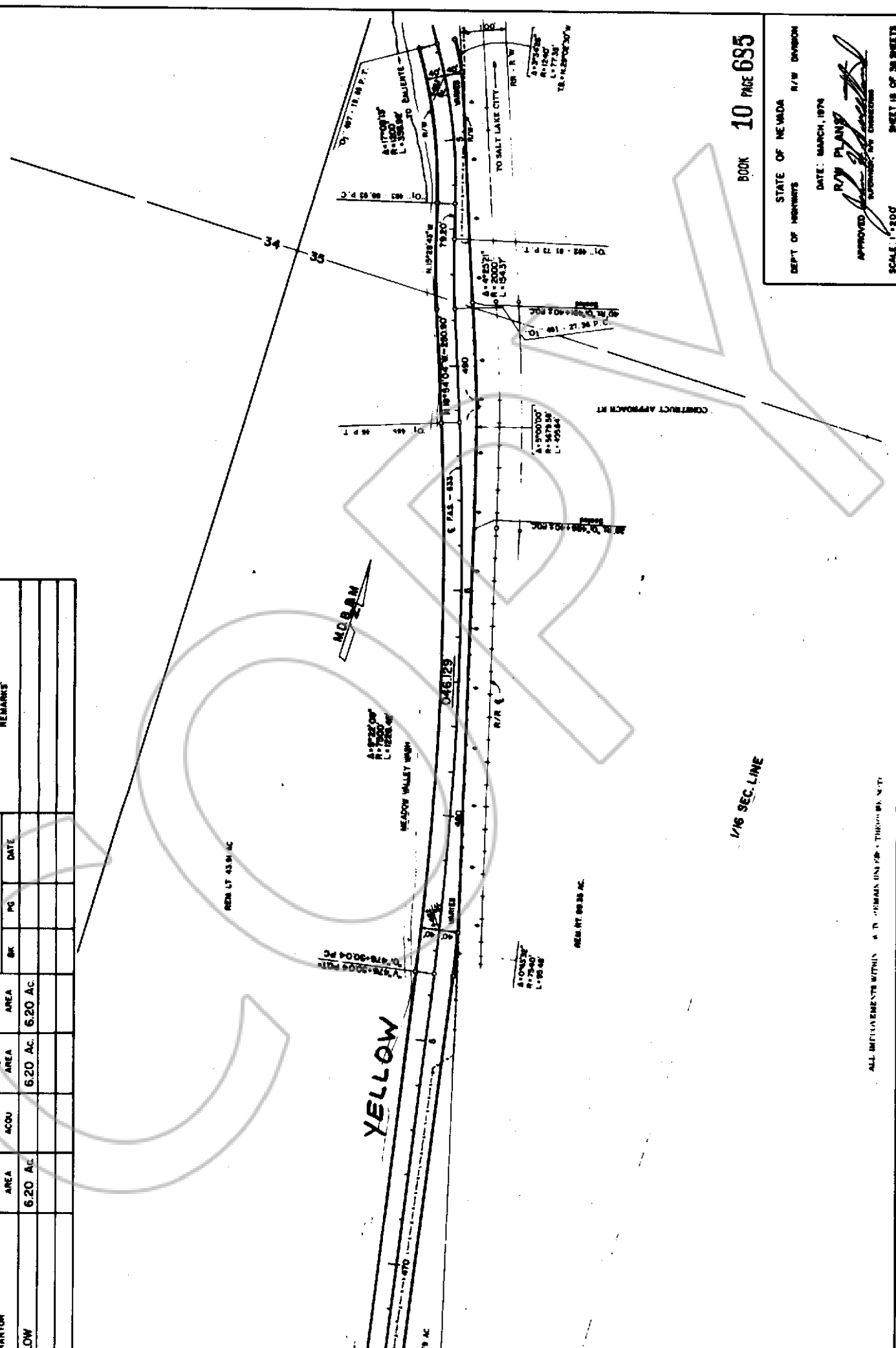
BOOK 10 PAGE 684

STATE OF NEVADA
 DEPT. OF HIGHWAYS
 R/W DIVISION
 DATE: MARCH, 1974
 R/W PLANS
 APPROVED: *[Signature]*
 LICENSED SURVEYOR
 SCALE: 1" = 200'
 SHEET 17 OF 38 SHEETS

FEED NO.	STATE	PROJECT NO.	INLEPOST	SHEET NO.
9	NEVADA	S-633 (1)	PA-633-LB-27.00 TO 28.12	10

PROPERTY SCHEDULE

GRANTOR	GROSS AREA	PREV ACQU	NET AREA	R/W AREA	RECORDING DATA		REMARKS
					BK	PG	
LOW	6.20 AC		6.20 AC	6.20 AC			



BOOK 10 PAGE 695

STATE OF NEVADA R/W DIVISION
DEPT OF HIGHWAYS

DATE: MARCH, 1974

APPROVED: *[Signature]*
SUPERVISOR OF HIGHWAYS

SCALE: 1"=200'

SHEET 18 OF 30 SHEETS

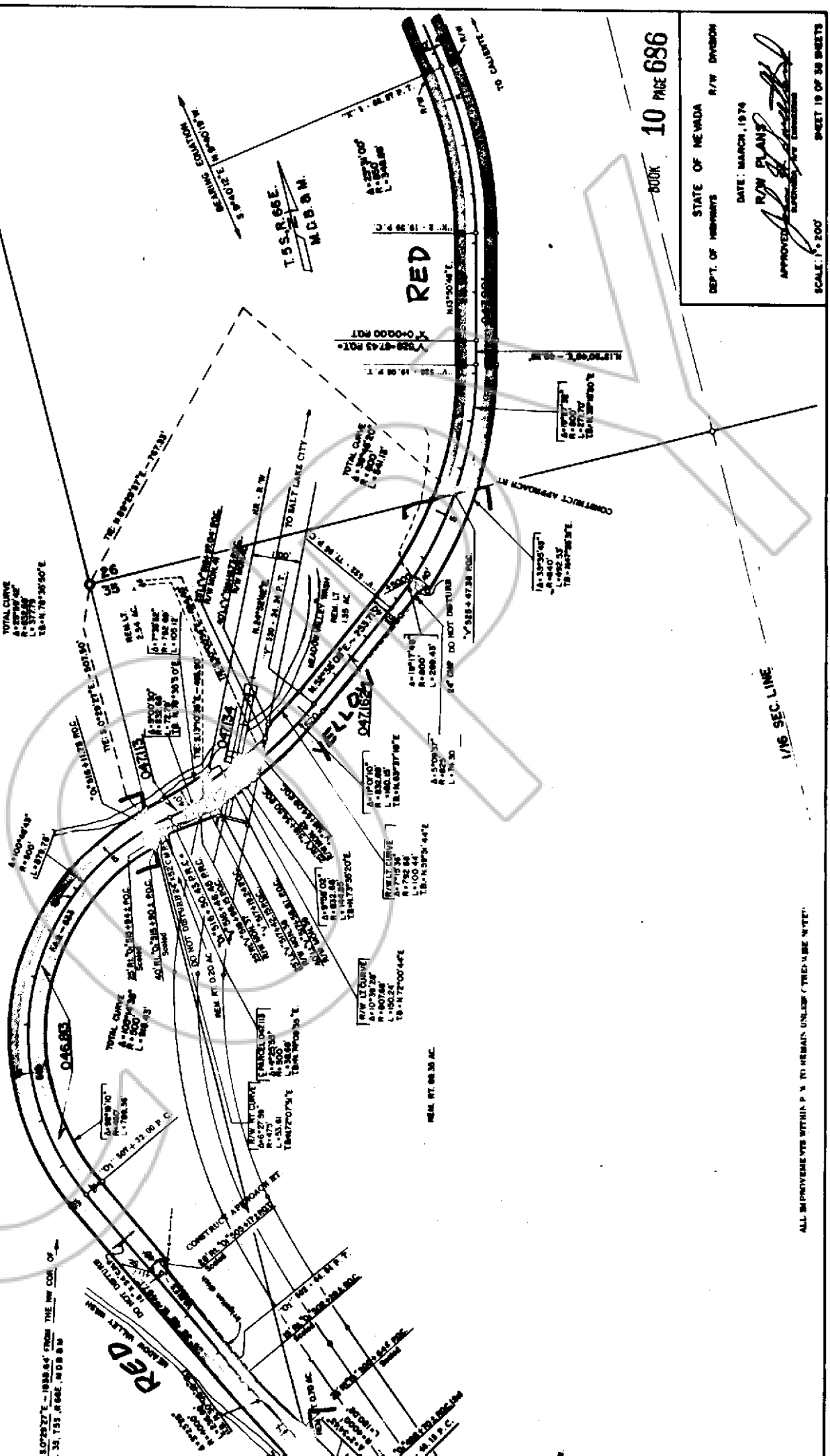
ALL DIMENSIONS WITHIN 6" TO 12" MAIN DIMENSIONS THROUGH SET

FED. REG. NO.	STATE	PROJECT NO.	MAP/PORT	SHEET NO.
9	NEVADA	S-633 (1)	PA-633-LR-2130 TO 3032	19

PROPERTY SCHEDULE

GRANTOR	GROSS AREA	PREV ACQU	NET AREA	R/W AREA	RECORDING DATA		REMARKS
					BK	PG	
LLLOW	6.20 AC.		6.20 AC.	6.20 AC.			
NT	2.91 AC.		2.91 AC.	2.91 AC.			
LLLOW	8288 S.F.		8288 S.F.	8288 S.F.			
CO.	7243 S.F.		7243 S.F.	7243 S.F.			UP RR. (LESSEE SUBJECT MATTER)
LLLOW	1.07 AC.		1.07 AC.	1.07 AC.			
NT	3990 AC.		3990 AC.	3990 AC.			

UNSURVEYED



BOOK 10 PAGE 686

STATE OF NEVADA
 DEPT. OF HIGHWAYS
 DATE: MARCH, 1974
 R/W PLANS
 APPROVED
 SCALE: 1" = 200'

ALL IMPROVEMENTS WITHIN R/W TO REMAIN UNLESS OTHERWISE NOTED

SHEET NO.	PROJECT NO.	MILEPOST	DATE
9	9-433 (1)	FA-638-LR-27.50 TO 26.38	
SEC. NO.	STATE		
9	NEVADA		

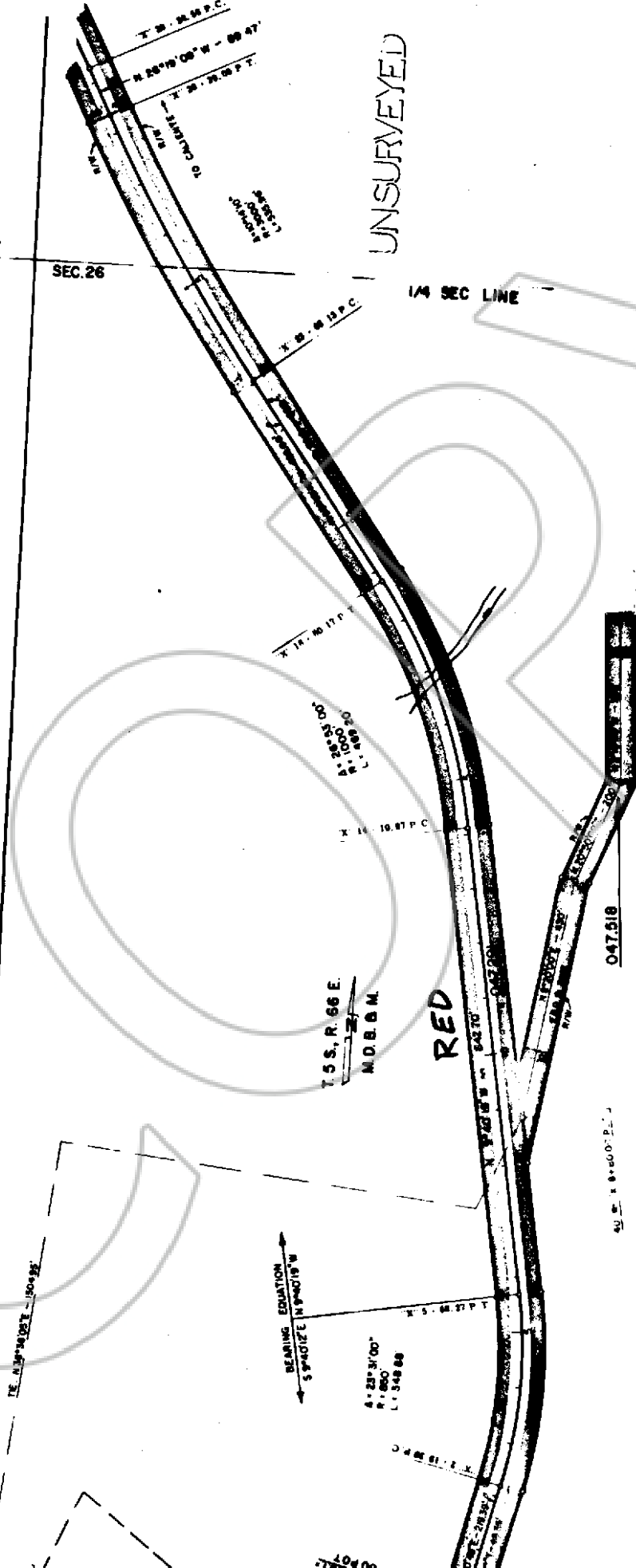
BOOK 10 PAGE 687

STATE OF NEVADA
 DEPT. OF HIGHWAYS
 DATE: MARCH, 1974
 R/W PLANS
 APPROVED: [Signature]
 SCALE: 1" = 200'
 SHEET NO. OF 30 SHEETS

PROPERTY SCHEDULE

OWNER	GROSS AREA	PREV. ACQU.	NET AREA	R/W AREA	RECORDING DATA			REMARKS
					BK	PG	DATE	
	39.90 AC.		39.90 AC.					
	1.07 AC.		1.07 AC.					DRAINAGE

UNSURVEYED



REC. NO. 9	STATE NEVADA	PROJECT NO. S-633 (1)	MAP/POST PA-633-LP-3E30 TO 3E32 21
---------------	-----------------	--------------------------	---------------------------------------

BOOK 10 PAGE 688

STATE OF NEVADA
DEPT OF HIGHWAYS
R/W DIVISION

DATE: MARCH, 1979

R/W PLANS

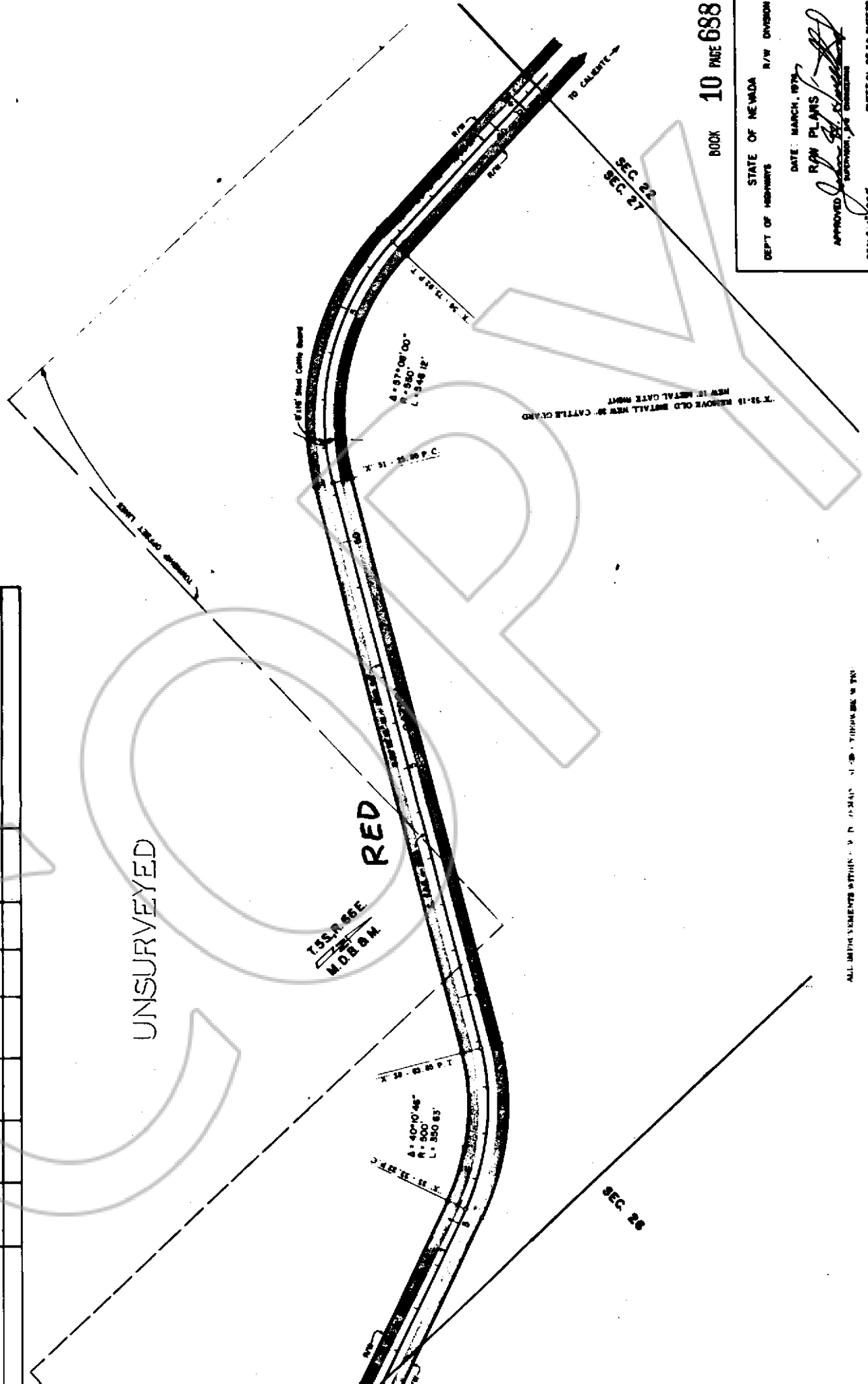
APPROVED: [Signature]

SCALE: 1"=200'

SHEET 21 OF 38 SHEETS

PROPERTY SCHEDULE

TRACT	GROSS AREA	PREV. ACQU.	NET AREA	R/W AREA	RECORDING DATA		REMARKS
					BK	PG	
NT	39.90 AC.		39.90 AC.	39.90 AC.			

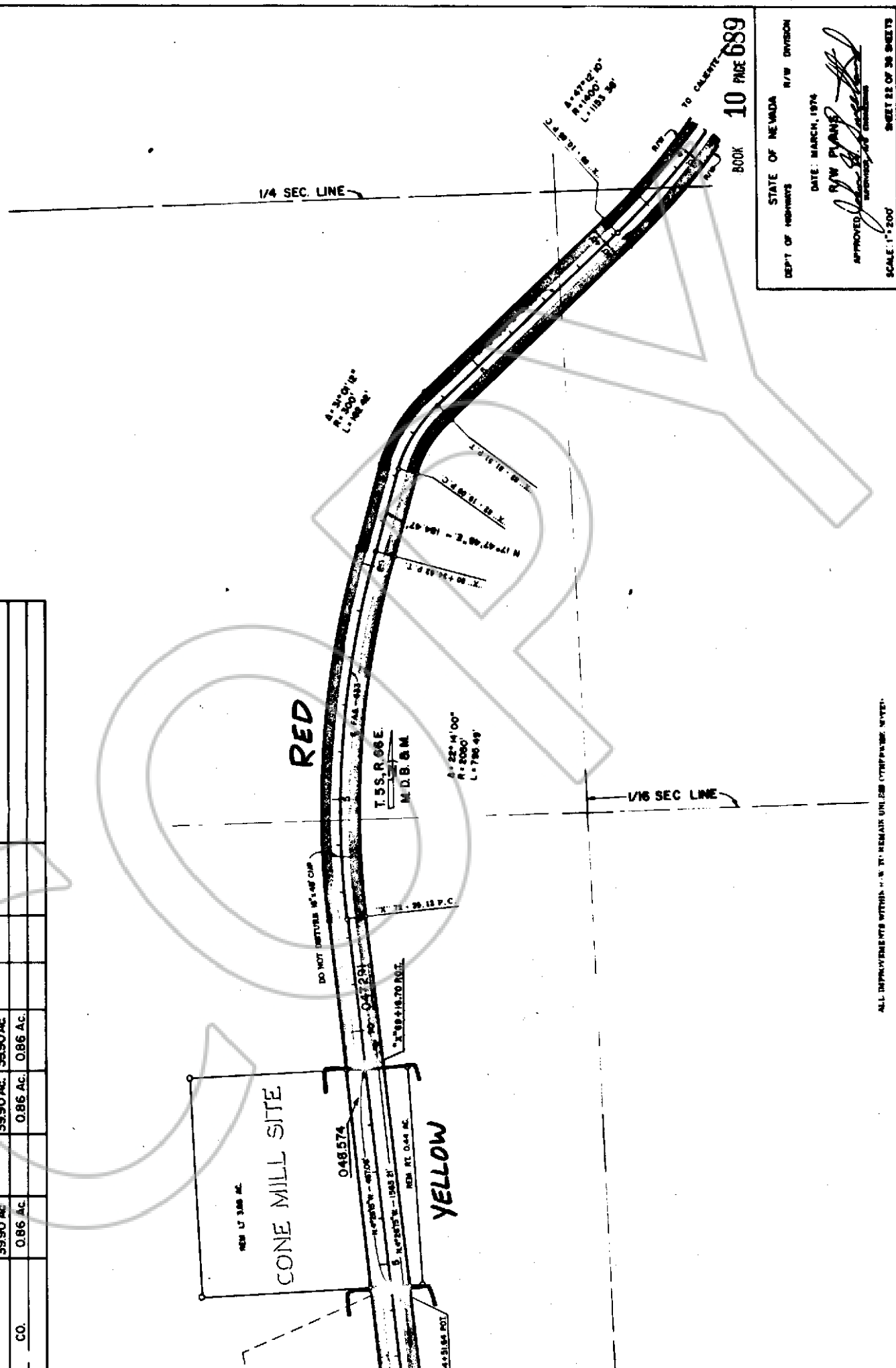


ALL IMPROVEMENTS WITHIN 10' OF ROAD TO BE TYPICAL UNLESS NOTED OTHERWISE

FED. ROAD DIST. NO.	STATE	PROJECT NO.	MILEPOST	SHEET NO.
9	NEVADA	S-833 (1)	PA-833-LP-37.30 TO 38.42	22

PROPERTY SCHEDULE

DONOR	GROSS AREA	PREV. ACQU.	NET AREA	R/W AREA	RECORDING DATA		REMARKS
					BOOK	DATE	
MT	39.90 AC.		39.90 AC.	39.90 AC.			
CO.	0.86 AC.		0.86 AC.	0.86 AC.			



STATE OF NEVADA
 DEPT. OF HIGHWAYS
 R/W DIVISION

DATE: MARCH, 1974
 R/W PLANS
 APPROVED: *[Signature]*
 SUPERVISOR OF CONSTRUCTION

BOOK 10 PAGE 689

SCALE: 1"=200'

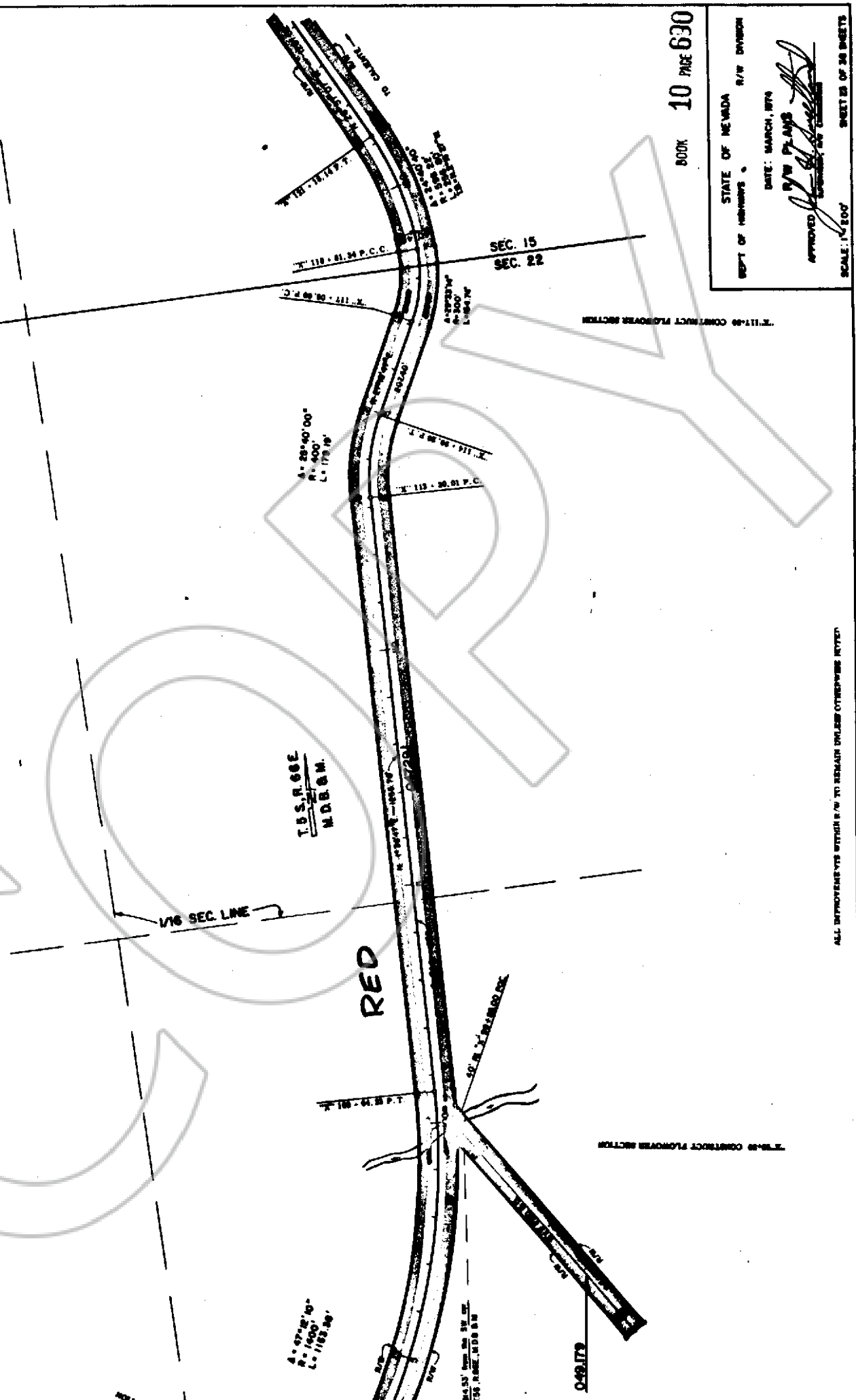
SHEET 22 OF 30 SHEETS

ALL IMPROVEMENTS WITHIN R.W. TO REMAIN UNLESS OTHERWISE NOTED.

FED. NO. 9	STATE NEVADA	PROJECT NO. S-833 (1)	MILEPOST FM-833-LH-37.30 TO 38.2	SHEET NO. 23
---------------	-----------------	--------------------------	-------------------------------------	-----------------

PROPERTY SCHEDULE

TRACT	GROSS AREA	PREV. ACQU.	NET AREA	R/W AREA	RECORDING DATA		REMARKS
					BOOK	DATE	
	39.90 AC.		39.90 AC.	39.90 AC.			
	0.65 AC.		0.65 AC.	0.65 AC.			DRAINAGE



BOOK 10 PAGE 690

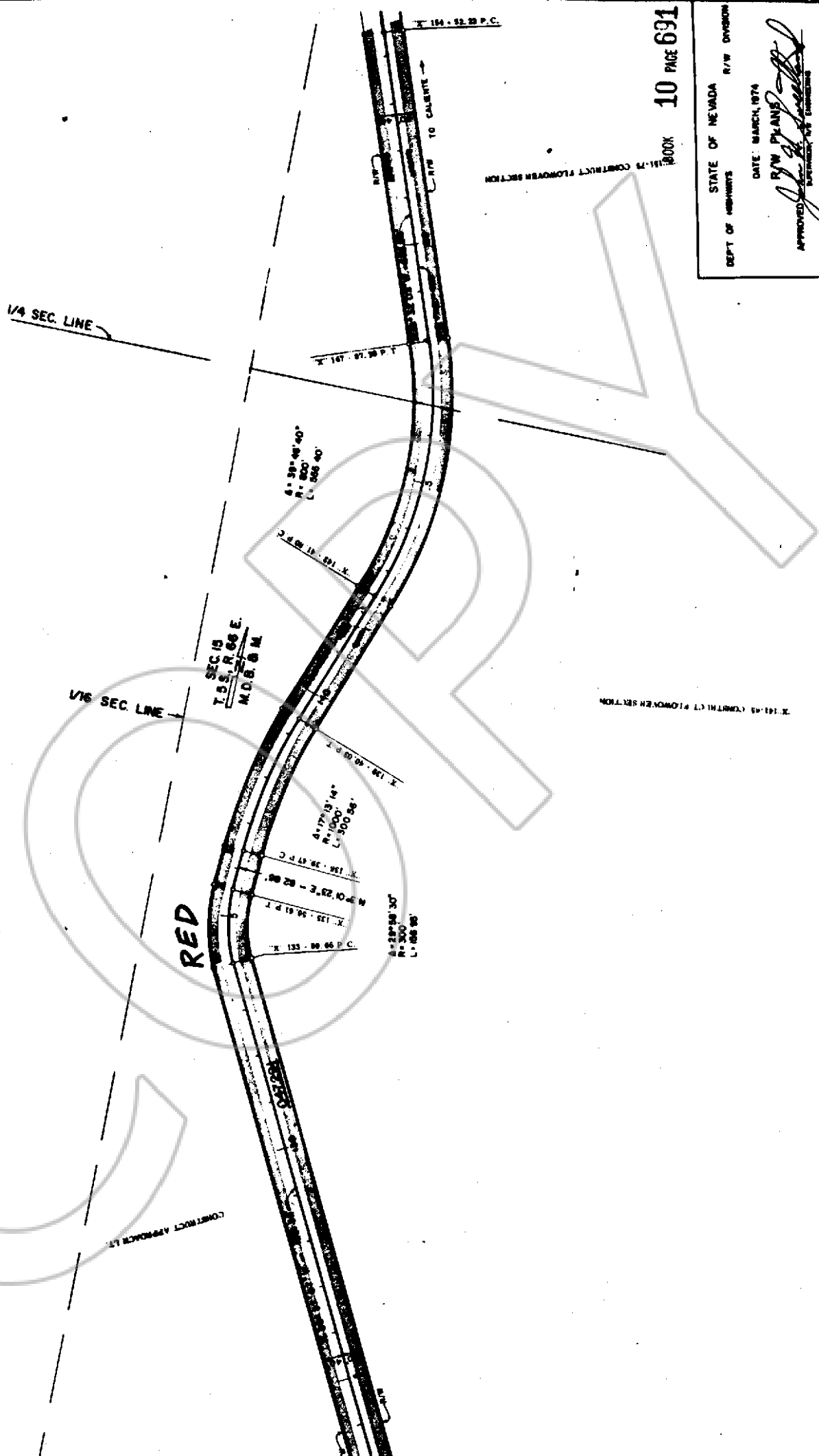
STATE OF NEVADA
DEPT. OF HIGHWAYS
DATE: MARCH, 1974
APPROVED: *[Signature]*
SCALE: 1" = 200'

ALL DIMENSIONS WITHIN R/W TO REMAIN UNLESS OTHERWISE NOTED

REG. NO. 9	STATE NEVADA	PROJECT NO. S-433 (1)	MAP REPORT PA-6182-LJ-3730 TO 3848	SHEET NO. 24
---------------	-----------------	--------------------------	---------------------------------------	-----------------

PROPERTY SCHEDULE

GRANTOR	GROSS AREA	PREV. ACQU.	NET AREA	R/W AREA	RECORDING DATA		REMARKS
					BK	PG	
GOVERNMENT	38.90 AC.		38.90 AC.	39.90 AC.			



BOOK 10 PAGE 691

STATE OF NEVADA R/W DIVISION
DEPT. OF HIGHWAYS

DATE: MARCH, 1974
R/W PLANS

APPROVED: *[Signature]*
SUPERVISOR OF HIGHWAYS

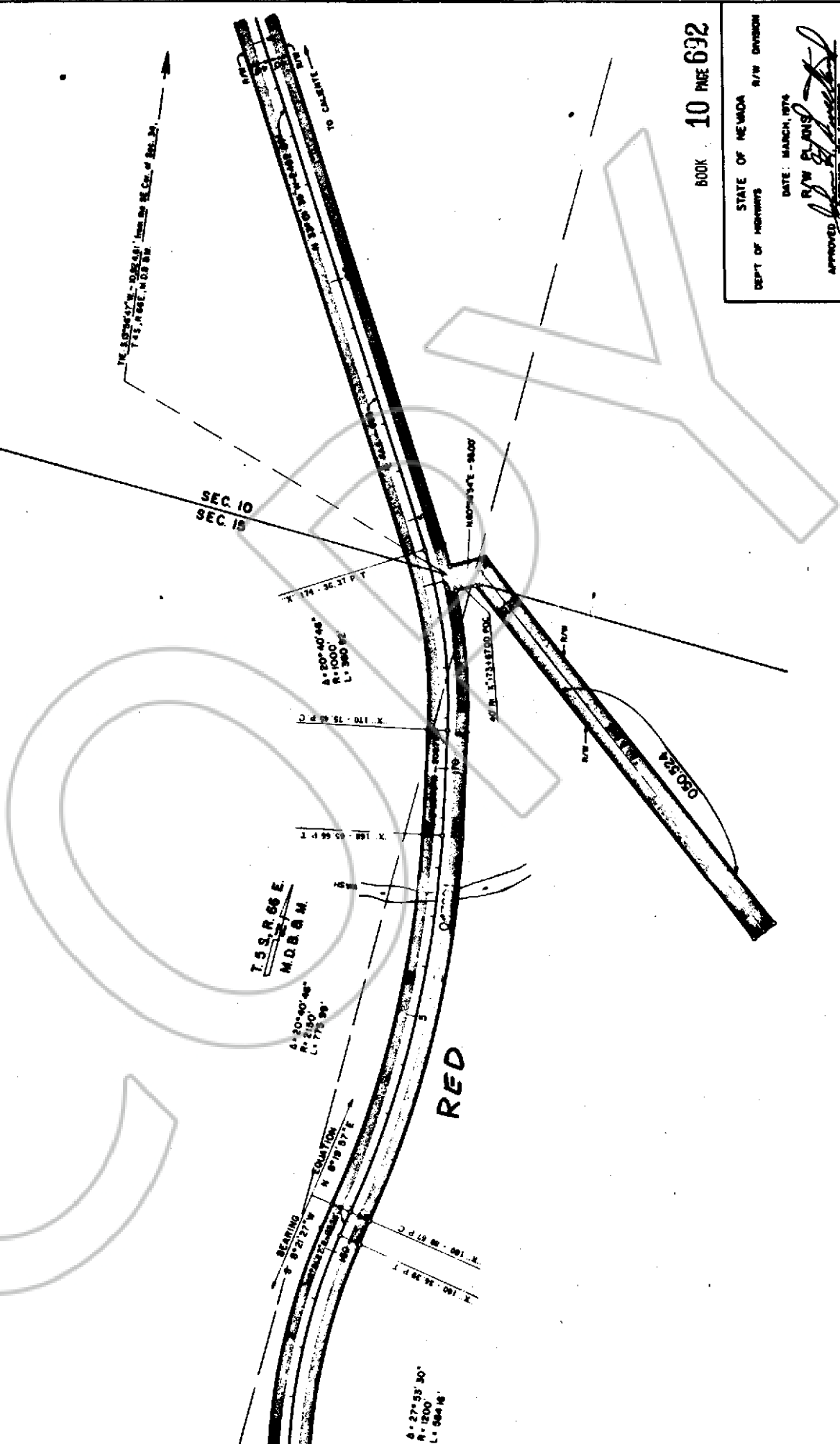
SCALE: 1" = 200'

SHEET 24 OF 28 SHEETS

FED. NO.	STATE	PROJECT NO.	MAILPOST	SHEET NO.
9	NEVADA	9-633 (1)	PA-633-LA-27.50 TO BLM	28

PROPERTY SCHEDULE

SECTION	GROSS AREA	PREV ACQU	NET AREA	R/W AREA	RECORDING DATA		REMARKS
					BK	PG	
1	39.90 AC		39.90 AC				
2	1.10 AC		1.10 AC				DRAINAGE



BOOK 10 PAGE 692

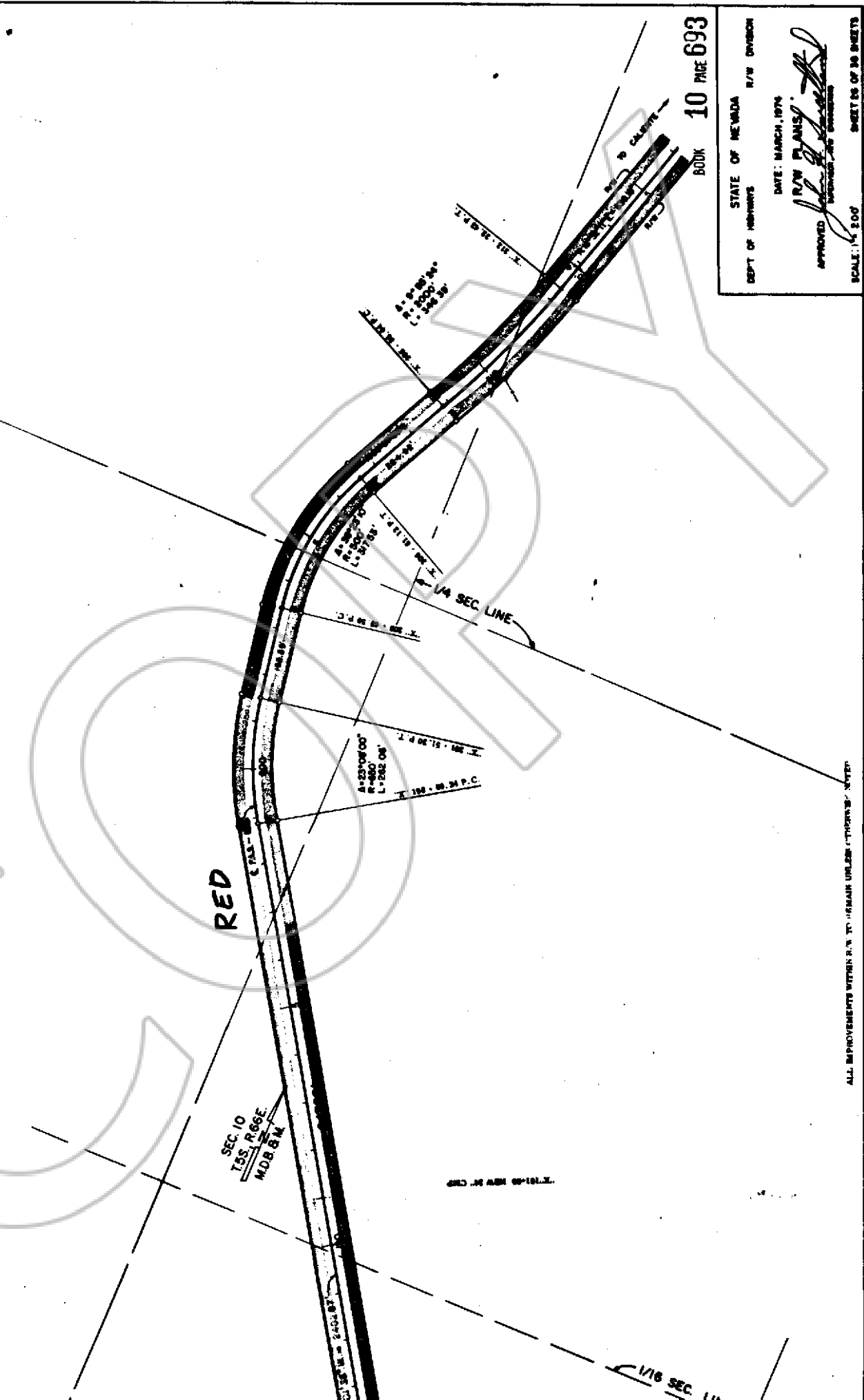
STATE OF NEVADA
 DEPT OF HIGHWAYS
 DATE: MARCH, 1974
 R/W PLANS
 APPROVED: *[Signature]*
 SCALE: 1" = 200'

ALL DIMENSION ELEMENTS WITH UNITS IN FEET AND INCHES UNLESS OTHERWISE NOTED

FED. NO.	STATE	PROJECT NO.	MILEPOST	SHEET NO.
9	NEVADA	8-633 (1)	PM - 033-LP-3720 TO BALD	66

PROPERTY SCHEDULE

GROSS AREA	PREV ACQU AREA	NET AREA	R/W AREA	RECORDING DATA			REMARKS
				BK	PG	DATE	
39.90 AC.		39.90 AC.	39.90 AC.				



BOOK 10 PAGE 693

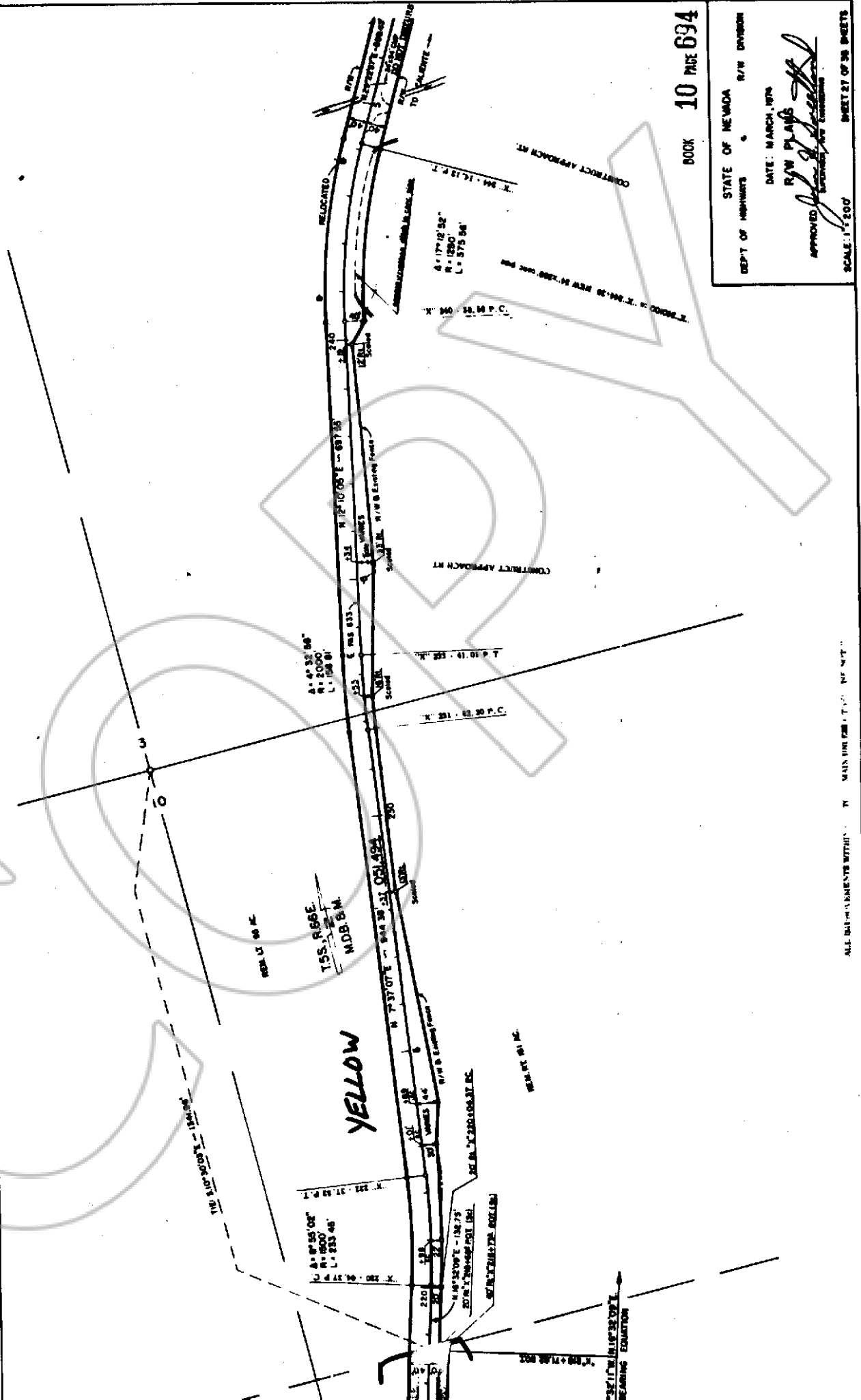
STATE OF NEVADA
 DEPT. OF HIGHWAYS
 R/W DIVISION
 DATE: MARCH, 1974
 R/W PLANS
 APPROVED: *[Signature]*
 SCALE: 1" = 200'

ALL IMPROVEMENTS WITHIN R.W. TO REMAIN UNLESS OTHERWISE NOTED.

FED. NO. 9	STATE NEVADA	PROJECT NO. S-633 (1)	WALEPOST FA-632-LP-3230 TO 3430	SHEET NO. 27
---------------	-----------------	--------------------------	------------------------------------	-----------------

PROPERTY SCHEDULE

OWNER	GROSS AREA	PREV ACQU	NET AREA	R/W AREA	RECORDING DATA			REMARKS
					BK	PG	DATE	
ONE TENNILLE	39.90 AC.		39.90 AC.	39.90 AC.				
	10.54 AC.		10.54 AC.	10.54 AC.				



BOOK 10 PAGE 694

STATE OF NEVADA
DEPT OF HIGHWAYS R/W DIVISION

DATE: MARCH, 1974
R/W PLANS

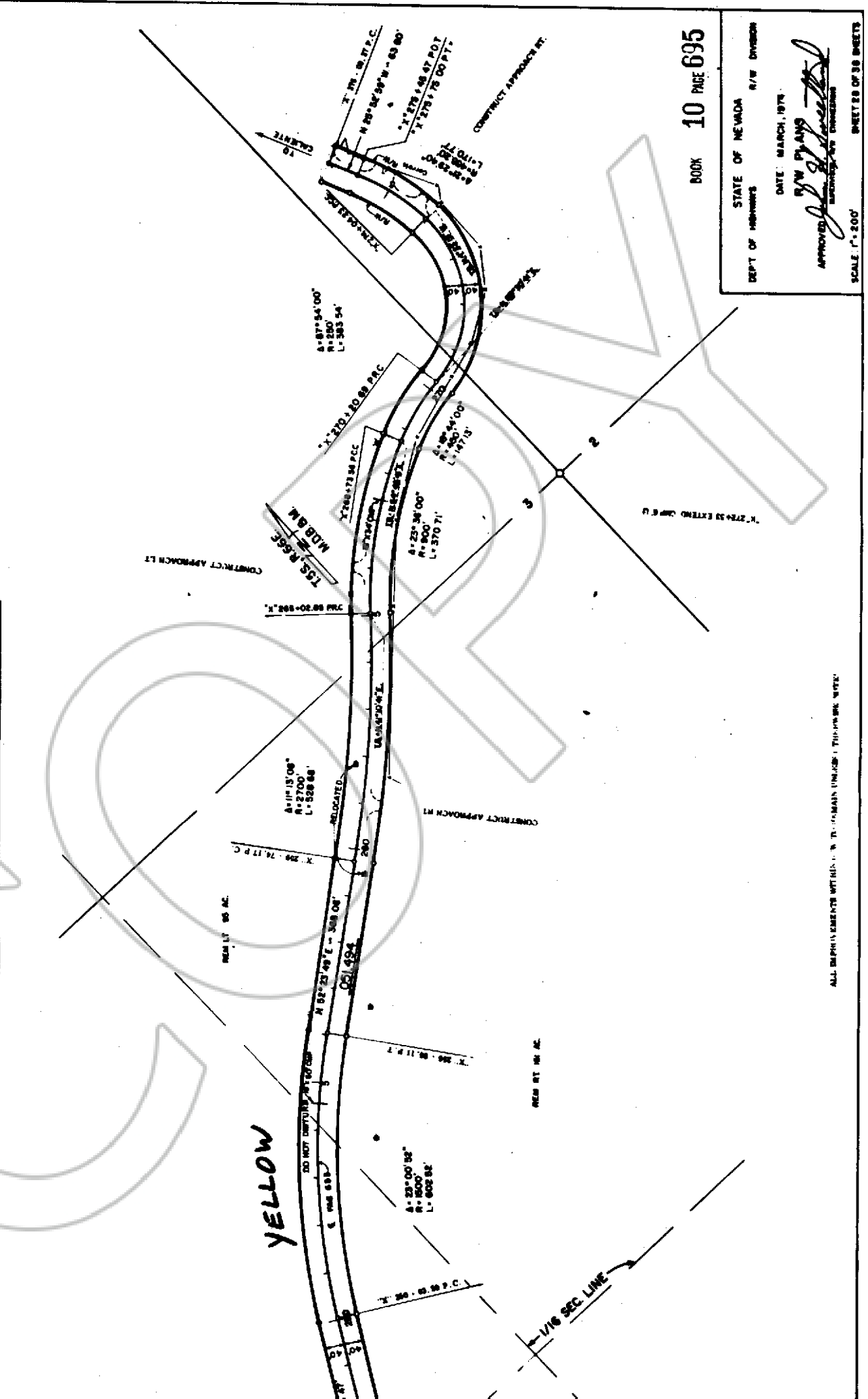
APPROVED: *[Signature]*
SUPERVISOR

SCALE: 1" = 200'

ALL DIMENSIONS WITHIN 1/4" MAIN LINE PER T.O. 104 N.T.

PED NO	STATE	PROJECT NO	SCALEPOST	SHEET NO.
9	NEVADA	5-633 (1)	PL-633-LI-3230 TO BRAR	20

OWNER	GROSS AREA	PREV ACQU	NET AREA	R/W AREA	RECORDING DATA		REMARKS
					BN	PG	
EDMUND TENNILLE	10.54 AC.		10.54 AC.	10.54 AC.			



BOOK 10 PAGE 695

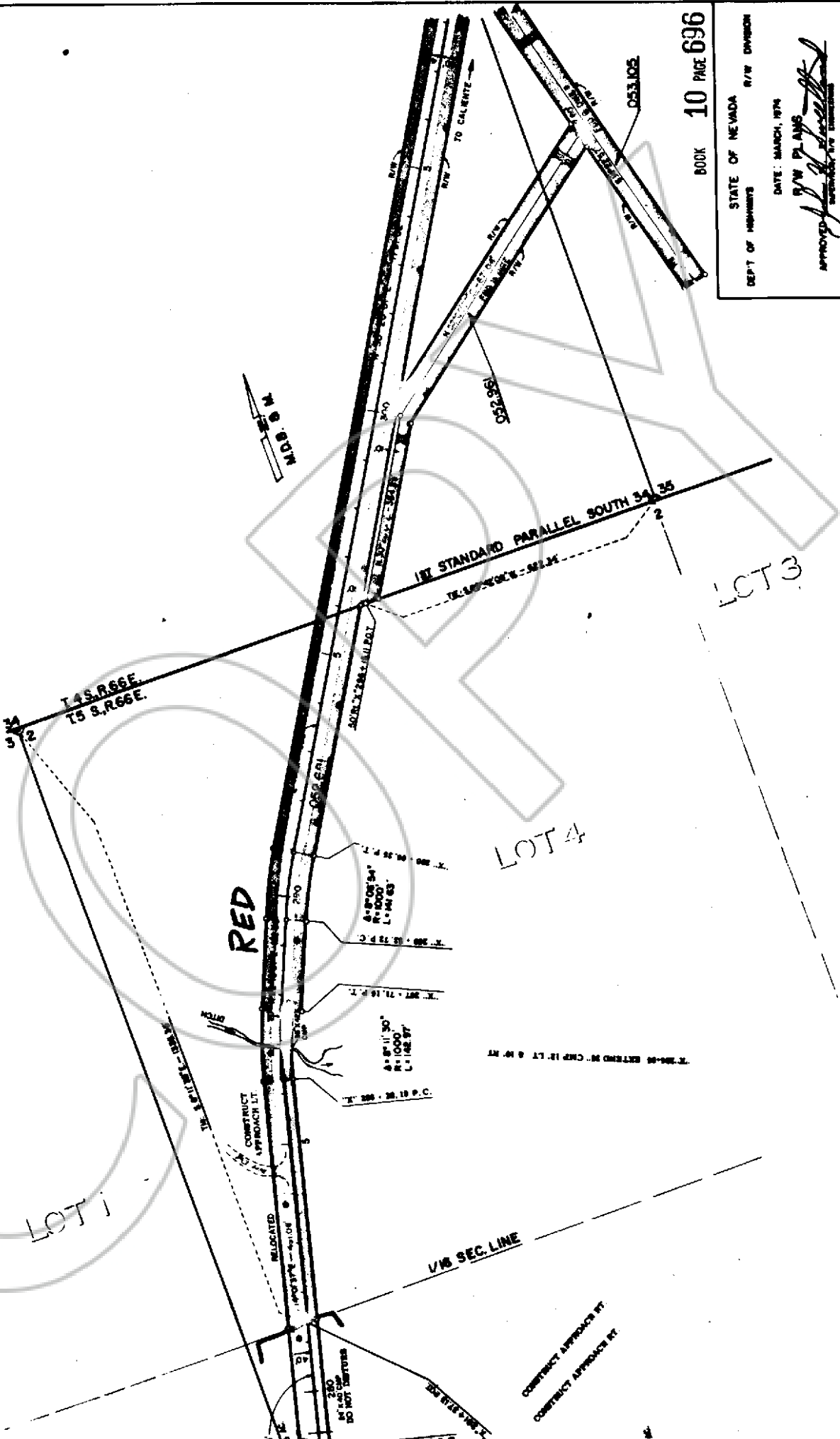
STATE OF NEVADA
 DEPT OF HIGHWAYS
 DATE: MARCH, 1974
 R/W BY: [Signature]
 APPROVED: [Signature]
 SCALE: 1" = 200'

ALL DIMENSIONS WITHIN 1/8" TOLERANCE UNLESS OTHERWISE NOTED

SHEET NO.	PROJECT NO.	MILEPOST	SHEET NO.
9	9-833 (1)	PA-633-UP-37.50 TO 38.42	29
SECTION	STATE	NEVADA	

PROPERTY SCHEDULE

OWNER	GROSS AREA	PREV ACQU	NET AREA	RECORDING DATA		REMARKS
				BK	PG	
EDONE TENNILLE	10.54 AC.		10.54 AC.			
	11.69 AC.		11.89 AC.			LOT 4 REC-2, 1935, SAME PUBLIC BUILT UNCONVENTIONAL. THIS CASE APPLICATION FILED 10/20/71. RE-APPROPRIATION.
	1.08 AC.		1.08 AC.			DRAINAGE
	0.88 AC.		0.88 AC.			DRAINAGE



BOOK 10 PAGE 696

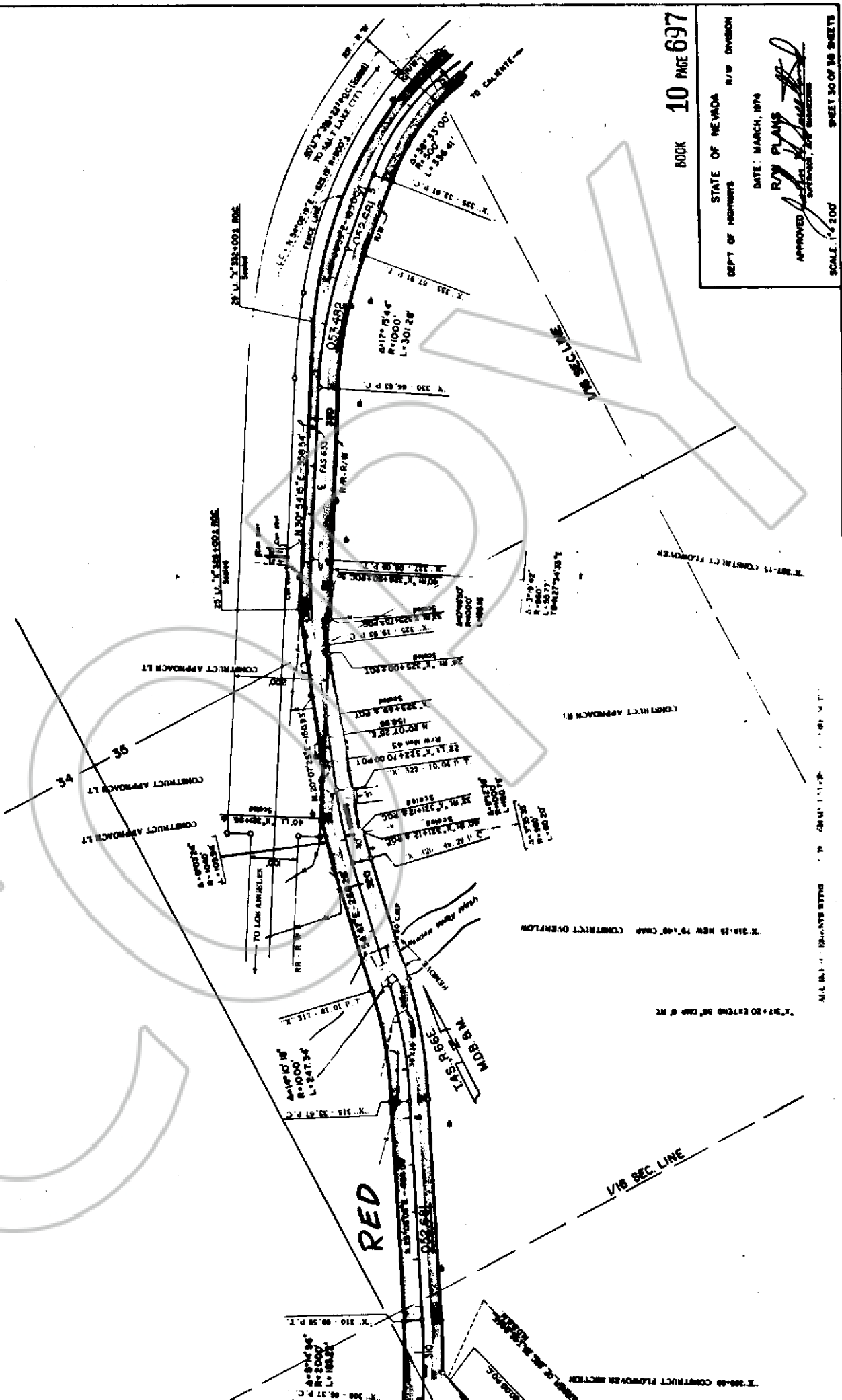
STATE OF NEVADA
 DEPT OF HIGHWAYS
 DATE: MARCH, 1974
 R/W PLANS
 APPROVED: *[Signature]*
 SCALE: 1"=200'

ALL IMPROVEMENTS WITHIN 5 FT. OF MAIN LINE TO BE THROWN IN WITH

FED. RES. NO.	STATE	PROJECT NO.	SCALE
9	NEVADA	8-633 (1)	PL-633-LB-37.30 TO 50.12

NTOR	GROSS AREA	PREV. ACQU.	NET AREA	R/W AREA	RECORDING DATA		REMARKS
					BOOK	PAGE	
	11.89 AC.		11.89 AC.				UPPER (LESSEE) AGRI. TRACT ONLY DRAINAGE
	2.57 AC.		2.57 AC.				
	0.88 AC.		0.88 AC.				

PROPERTY SCHEDULE



BOOK 10 PAGE 697

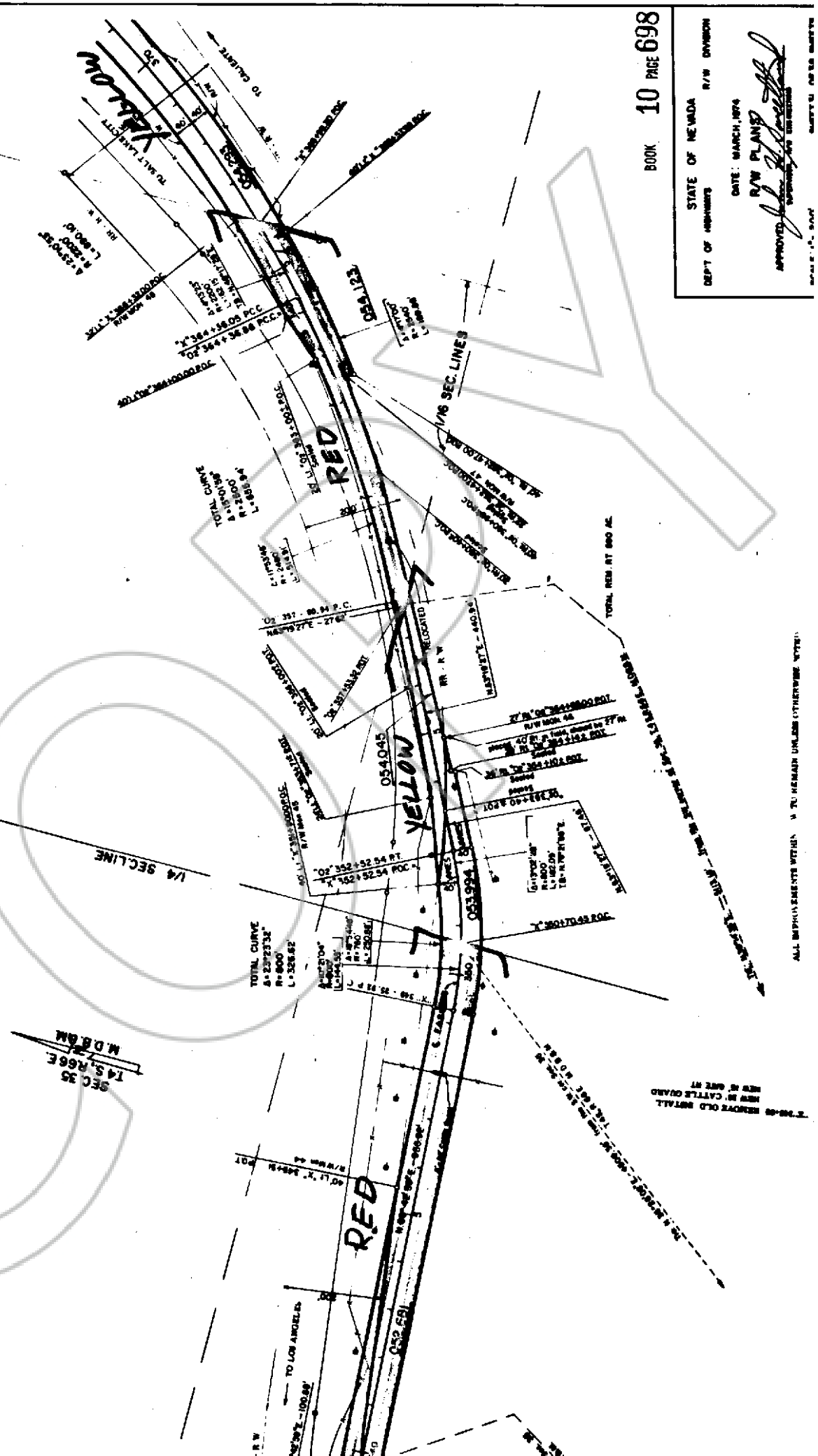
STATE OF NEVADA
DEPT. OF HIGHWAYS
DATE: MARCH, 1974
APPROVED: [Signature]
SCALE: 1" = 200'

SHEET 30 OF 38 SHEETS

FED NO	STATE	PROJECT NO	MILEPOST
0	NEVADA	5-633 (1)	79-639-LP-37.20 TO 38.12
SHEET NO	BOOK 10 PAGE 698		
21			

PROPERTY SCHEDULE

GRANTOR	GROSS AREA	PREV ACQU	NET AREA	R/W AREA	RECORDING DATA		REMARKS
					BK	PG	
2.	2.57 AC.		2.57 AC.				U.P.R.R. (LESSEE) A. 21.1. ONLY
3.	11.89 AC.		11.89 AC.				U.P.R.R. (LESSEE) A. 21.1. ONLY
4.	0.50 AC.		0.50 AC.				U.P.R.R. (LESSEE) A. 21.1. ONLY
5.	1910 SF.		1910 SF.				CONSTRUCTION/MANAGEMENT ACCESS ONLY
6.	1.03 AC.		1.03 AC.				U.P.R.R. (LESSEE) A. 21.1. ONLY
7.	3.70 AC.		3.70 AC.				U.P.R.R. (LESSEE) A. 21.1. ONLY



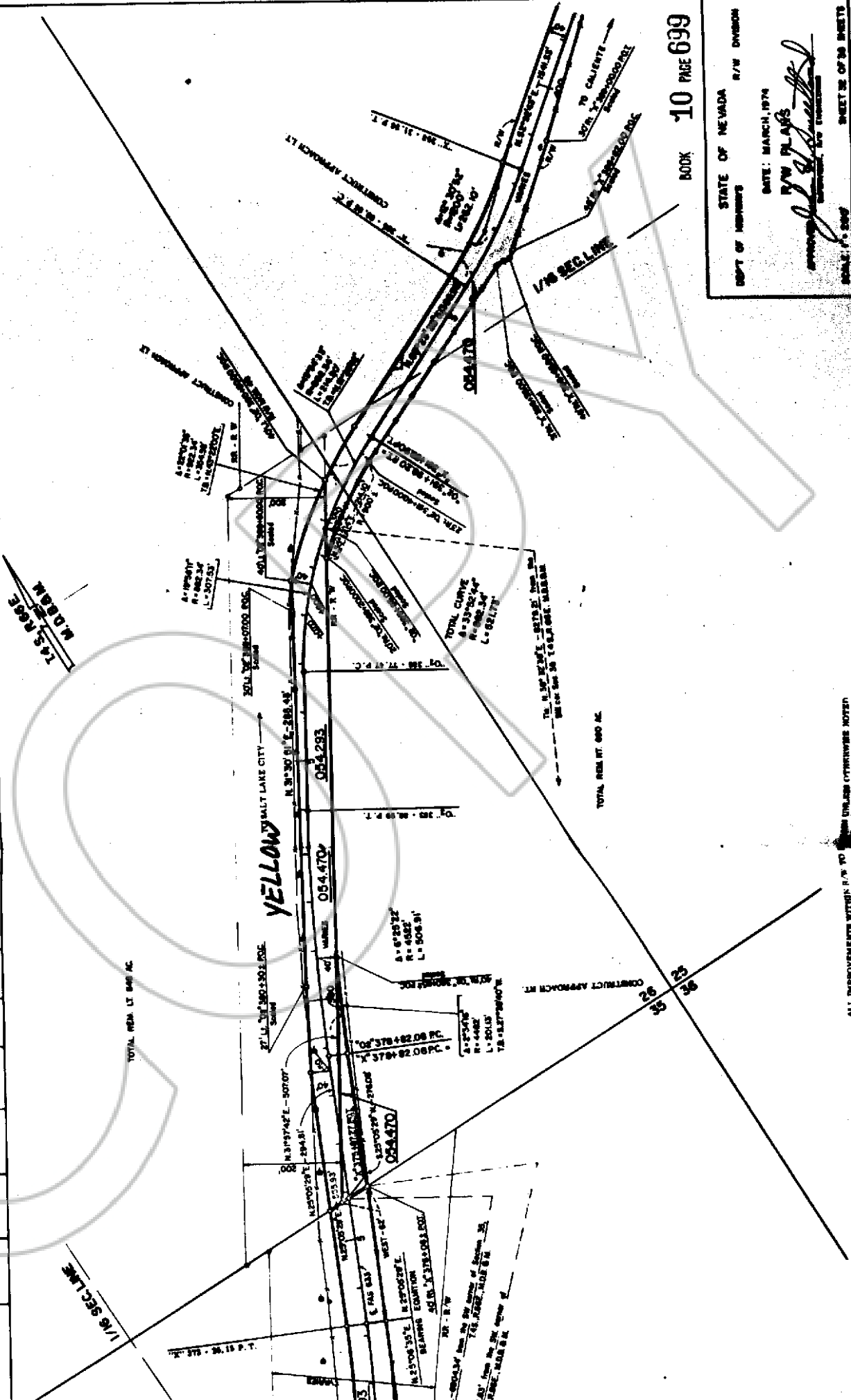
STATE OF NEVADA
 DEPT OF HIGHWAYS
 DATE: MARCH, 1974
 R/W PLANS
 APPROVED: [Signature]
 BOOK 10 PAGE 698

ALL IMPROVEMENTS WITHIN 1/8" TO REMAIN UNLESS OTHERWISE NOTED

PROJECT NO.	9-853 (1)	MILEPOST	FM-653-LA-3730 TO 86.0
DATE	1974		
NO. OF SHEETS	9		
SHEET NO.	28		

PROPERTY SCHEDULE

FOR	GROSS AREA	PREV. ACQU.	NET AREA	R/W AREA	RECORDING DATA		REMARKS
					BOOK	PAGE	
DELAWARE CORP)	3.70 AC		3.70 AC	170 AC			UPRR. (LESSEE) AGREEMENT ONLY
	13.89 AC		13.89 AC				



BOOK 10 PAGE 699

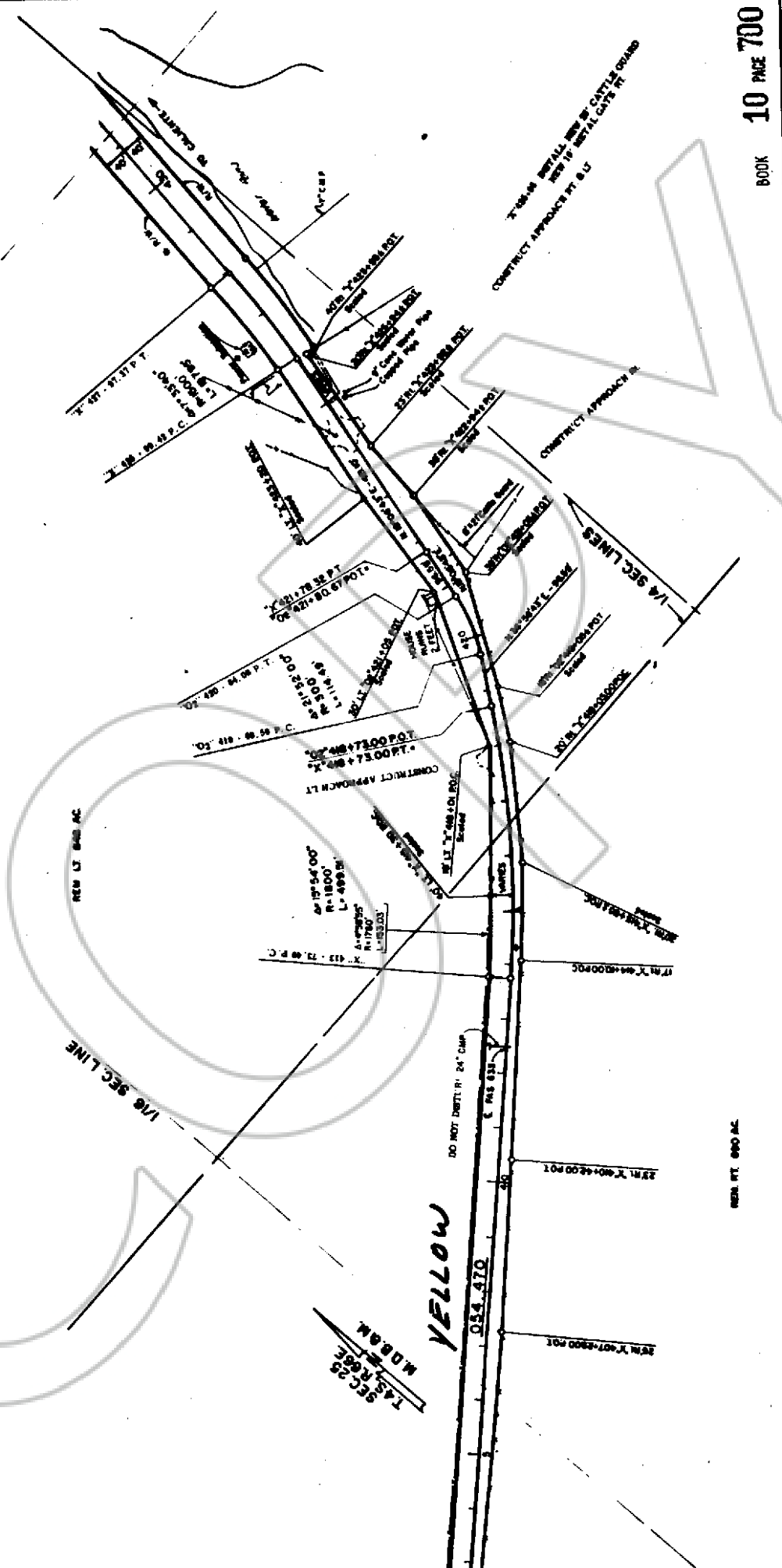
STATE OF NEVADA
 DEPT. OF HIGHWAYS
 DATE: MARCH, 1974
 R/W PLANS
 SCALE: 1" = 50'

ALL IMPROVEMENTS WITHIN R/W TO BE UNLESS OTHERWISE NOTED

FILE NO. 9	SITE NEWADA	PROJECT NO. S-533 (1)	MILEPOST PA-638-LP-37.50 TO 38.25	SHEET NO. 38
---------------	----------------	--------------------------	--------------------------------------	-----------------

PROPERTY SCHEDULE

OWNER	GROSS AREA	PREV. ACQU.	NET AREA	R/W AREA	RECORDING DATA			REMARKS
					BOOK	PAGE	DATE	
DELAWARE CORP	13.89 AC.		13.89 AC.	13.89 AC.				



BOOK 10 PAGE 700

STATE OF NEVADA
DEPT OF HIGHWAYS

DATE: MARCH, 1974

APPROVED: *[Signature]*
R/W PLANS

SCALE: 1" = 200'

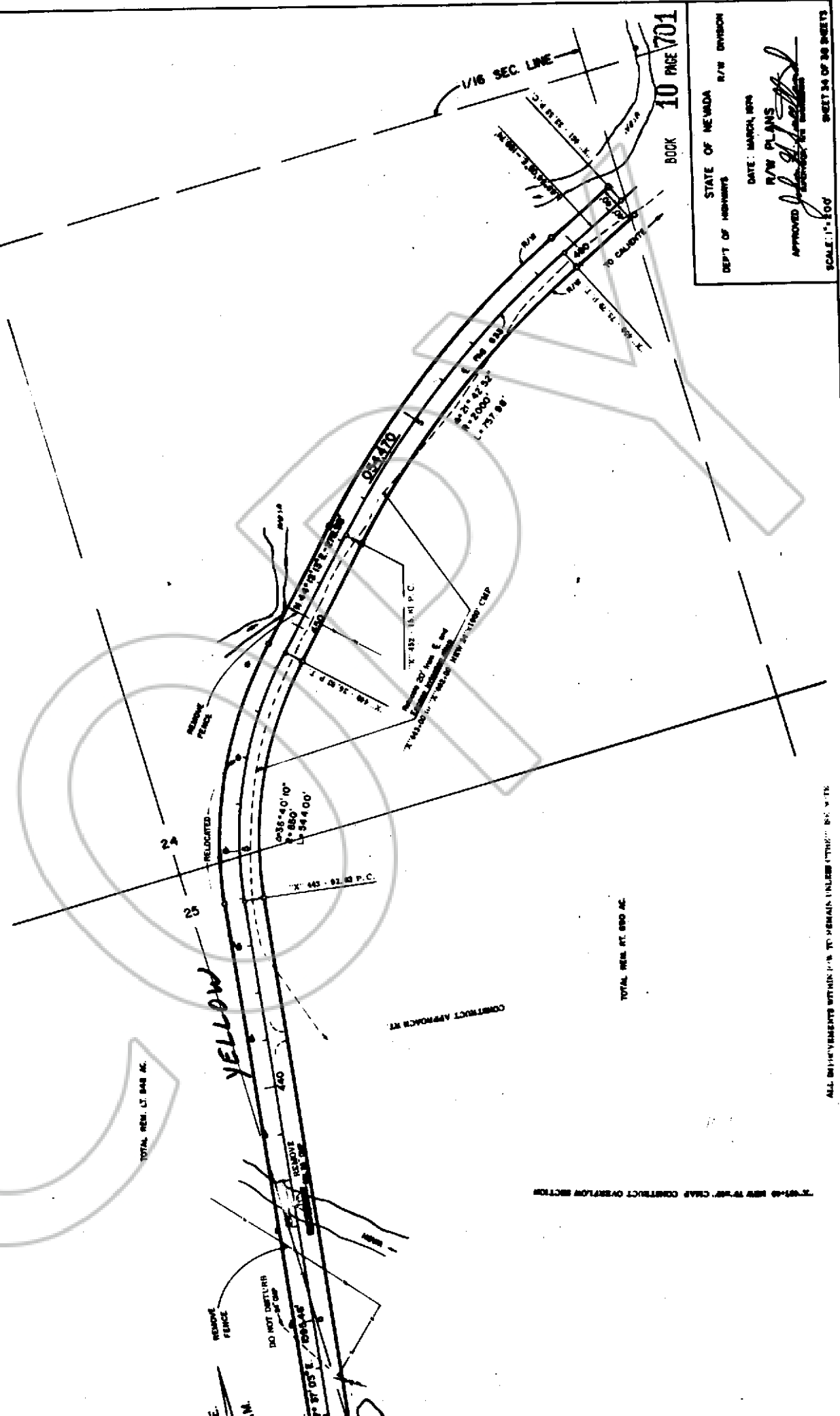
SHEET 38 OF 38 SHEETS

ALL IMPROVEMENTS WITHIN 1/4 SECTION LINE SHALL BE AT THE OWNER'S EXPENSE

FED. ROAD DIST. NO.	STATE	PROJECT NO.	MILEPOST
9	NEVADA	9-033 (1)	98-638-LP-37.80 TO 34.8
SHEET NO.	SHEET NO.		
34	34		

PROPERTY SCHEDULE

OWNER	GROSS AREA	PREV ACQU.	NET AREA	R/W AREA	RECORDING DATA		REMARKS
					BK	PG	
DELAWARE CORP.	13.89 AC.		13.89 AC.	13.89 AC.			



STATE OF NEVADA
 DEPT. OF HIGHWAYS
 DATE: MARCH, 1974
 R/W PLANS
 APPROVED: *[Signature]*
 SCALE: 1" = 100'

BOOK 10 PAGE 701

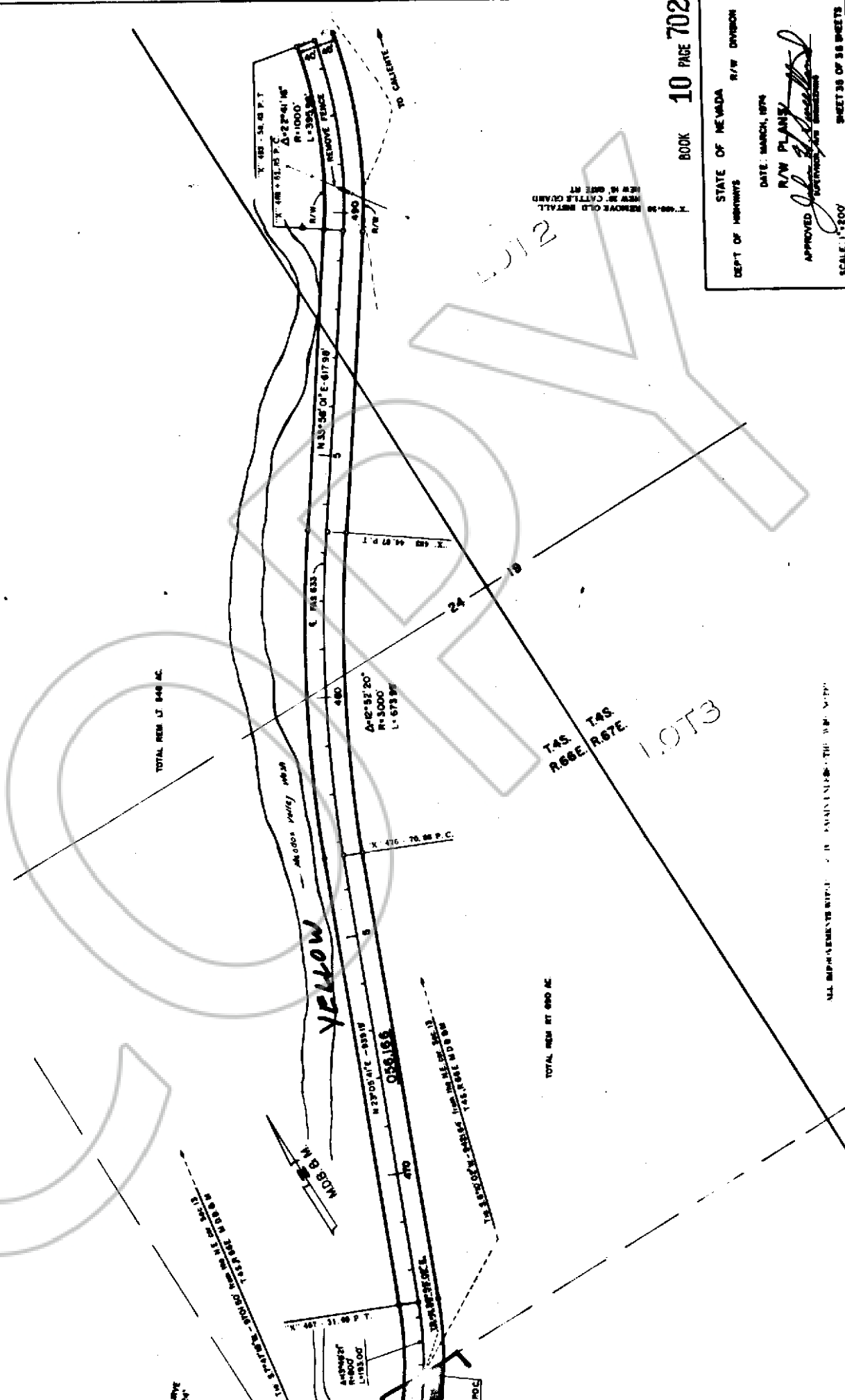
STATE OF NEVADA
 DEPT. OF HIGHWAYS
 DATE: MARCH, 1974
 R/W PLANS
 APPROVED: *[Signature]*
 SCALE: 1" = 100'

ALL DIMENSIONS WITHIN 1/8" TO REMAIN UNLESS OTHERWISE NOTED.

FED NO	STATE	PROJECT NO	W/PROJECT	SHEET NO
9	NEVADA	S-833 (1)	PA-633-LP-37.00 TO 38.02	28

PROPERTY SCHEDULE

SECTION	GROSS AREA	PREV ACQU	NET AREA	R/W AREA	RECORDING DATA		REMARKS
					BOOK	PAGE	
DELAWARE CORP)	13.89 AC.		13.89 AC.	13.89 AC.			
LAWARE CORP)	0.72 AC.		0.72 AC.	0.72 AC.			
	18.24 AC.		18.24 AC.	18.24 AC.			



TOTAL NET IS 848 AC.

TOTAL NET IS 690 AC.

LOT 3

BOOK 10 PAGE 702

STATE OF NEVADA
DEPT OF HIGHWAYS

R/W DIVISION

DATE: MARCH, 1974

R/W PLANS

APPROVED: *[Signature]*

SCALE: 1"=200'

SHEET 28 OF 38 SHEETS

PROPERTY SCHEDULE

SECTION	GROSS AREA	PREV ACQU	NET AREA	R/W AREA	RECORDING DATA		REMARKS
					BK	PG	
LAMARE CORP)	18.24 AC.		18.24 AC.	18.24 AC.			

FED RD RES NO	STATE	PROJECT NO	MILEPOST	SHEET NO
9	NEVADA	8-833 (1)	PH - 683-14-37.30 TO 38.32	34

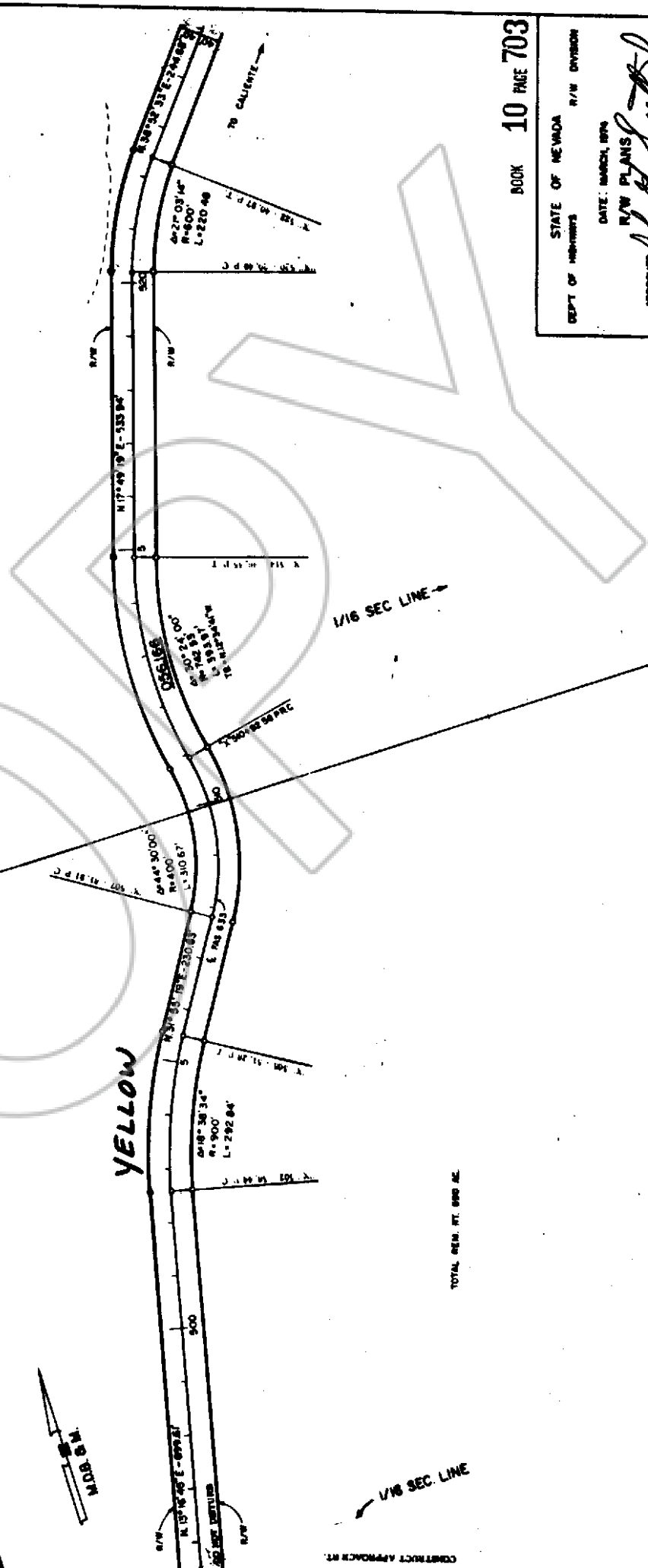
LOT 1

TOTAL NET. LT. 848 AC.

TAS. T4S.
R.66E. R.67E.



YELLOW



TOTAL NET. RT. 890 AC.

BOOK 10 PAGE 703

STATE OF NEVADA
DEPT. OF HIGHWAYS

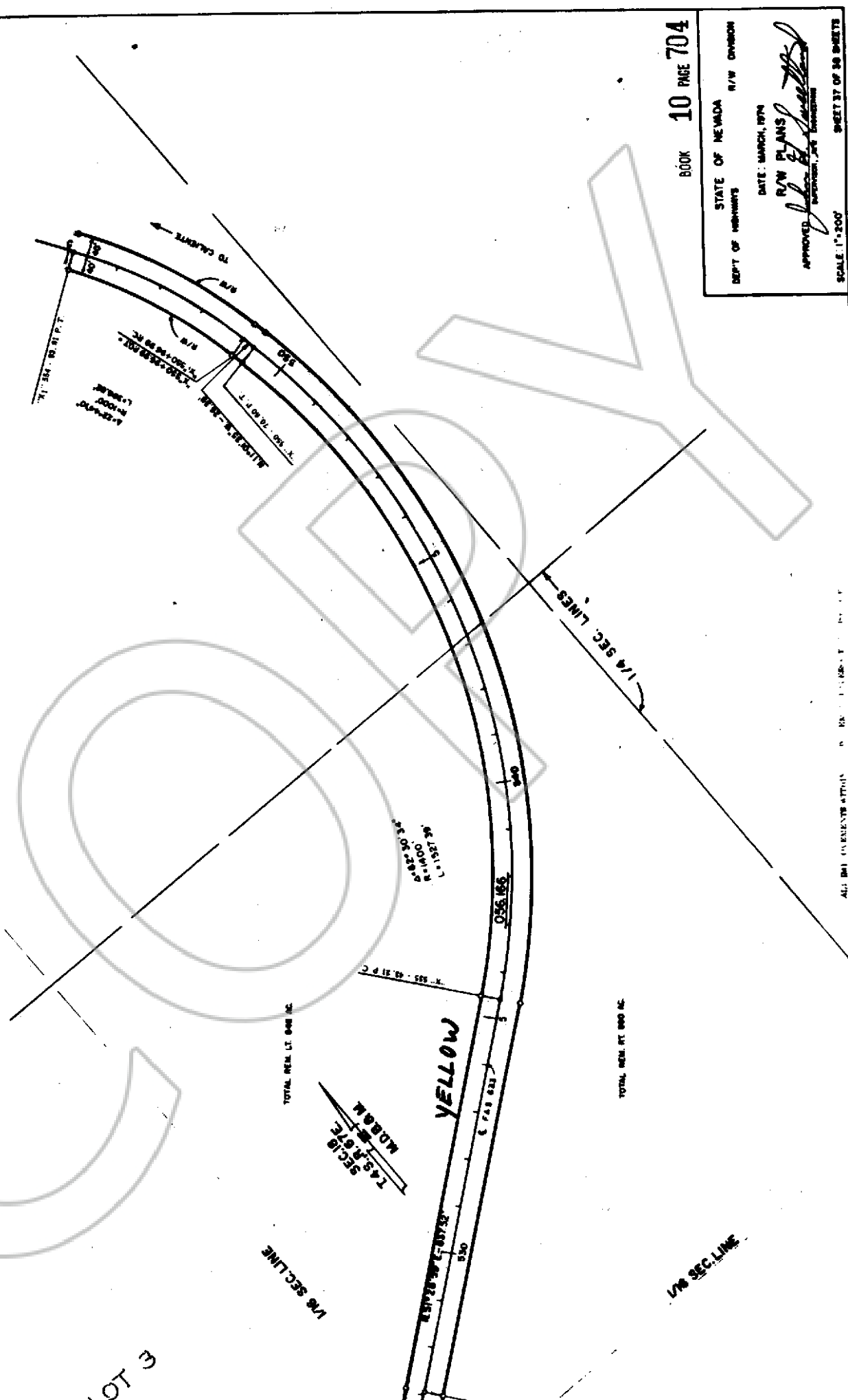
R/W PLANS
DATE: MARCH, 1974
APPROVED: *[Signature]*
SUPERVISOR OF HIGHWAYS

R/W DIVISION

SHEET NO.	77
PROJECT NO.	9-833 (1)
STATE	NEVADA
FILE NO.	9-833-LR-21-00 TO 99-02
FILE NO.	9

PROPERTY SCHEDULE

PROPERTY	GROSS AREA	PREV ACQU	NET AREA	R/W AREA	RECORDING DATA		REMARKS
					BOOK	PAGE	
DELAWARE CORP)	18.24 AC.		18.24 AC.	18.24 AC.			



BOOK 10 PAGE 704

STATE OF NEVADA
DEPT. OF HIGHWAYS

DATE: MARCH, 1974

R/W PLANS

APPROVED: *[Signature]*

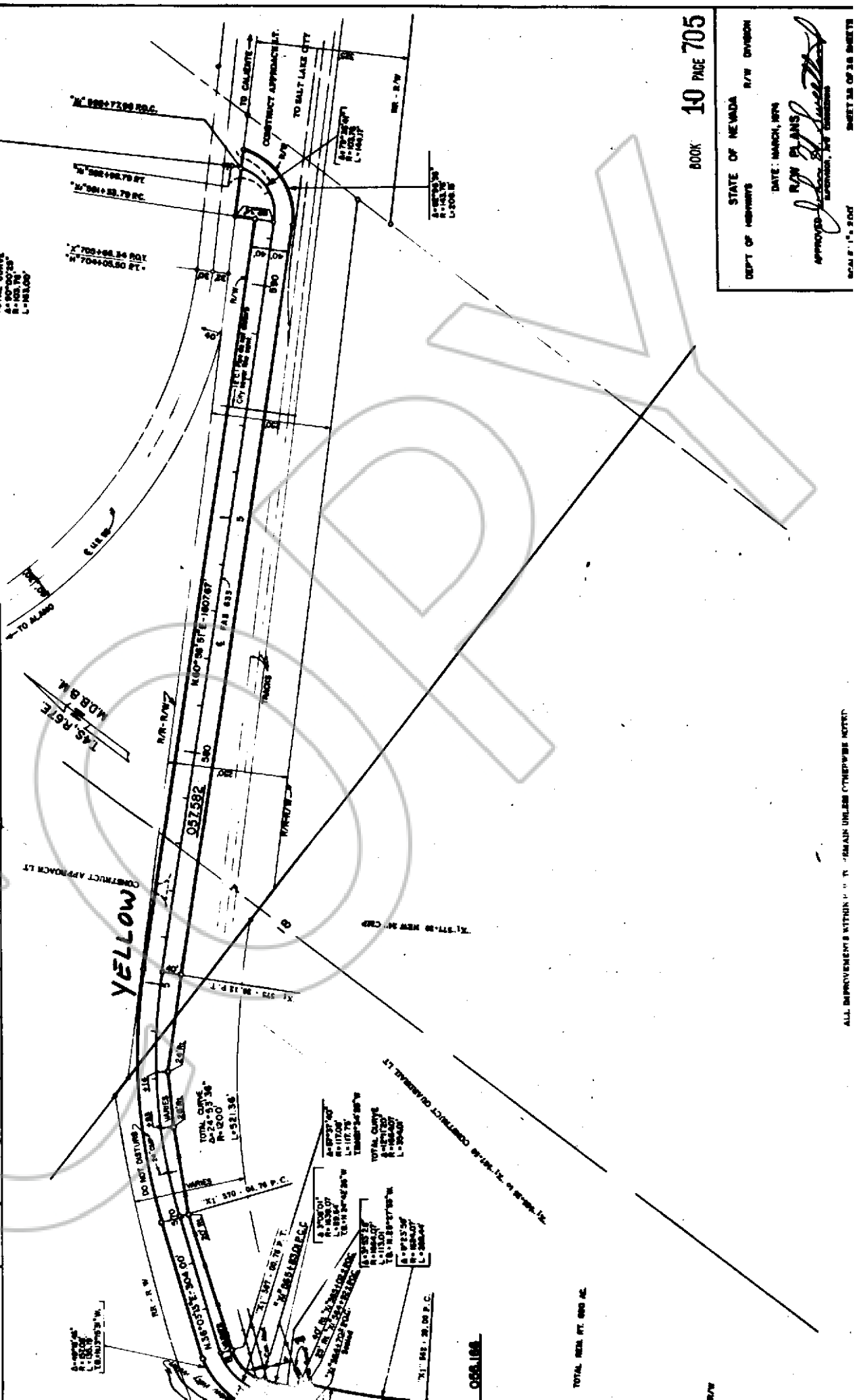
SCALE: 1"=200'

SHEET 37 OF 38 SHEETS

FED NO	STATE	PROJECT NO.	MILEPOST	SHEET NO.
9	NEVADA	S-833 (1)	PI - 833+00 TO 862	38

TOTAL CURVE
 S=100.00'
 L=113.00'
 E=113.00'

PROPERTY SCHEDULE							
OWNER	GROSS AREA	PREV ACQU	NET AREA	R/W AREA	RECORDING DATA		REMARKS
					BK	PG	
DELAWARE CORP)	18.24 AC		18.24 AC	18.24 AC			
	4.82 AC		4.82 AC	4.82 AC			UP.P.R. (LESSEE AGREEMENT ONLY)



BOOK 10 PAGE 705
 STATE OF NEVADA R/W DIVISION
 DEPT OF HIGHWAYS
 DATE: MARCH, 1974
 APPROVED: *[Signature]*
 SCALE: 1" = 200'

ALL IMPROVEMENTS WITHIN 10' OF MAIN UNLESS OTHERWISE NOTED.