

EVERGREEN FLATS UNIT NO. 3

NW CORNER, SECTION 25
FOUND MESQUITE POST
MOUND OF ROCKS

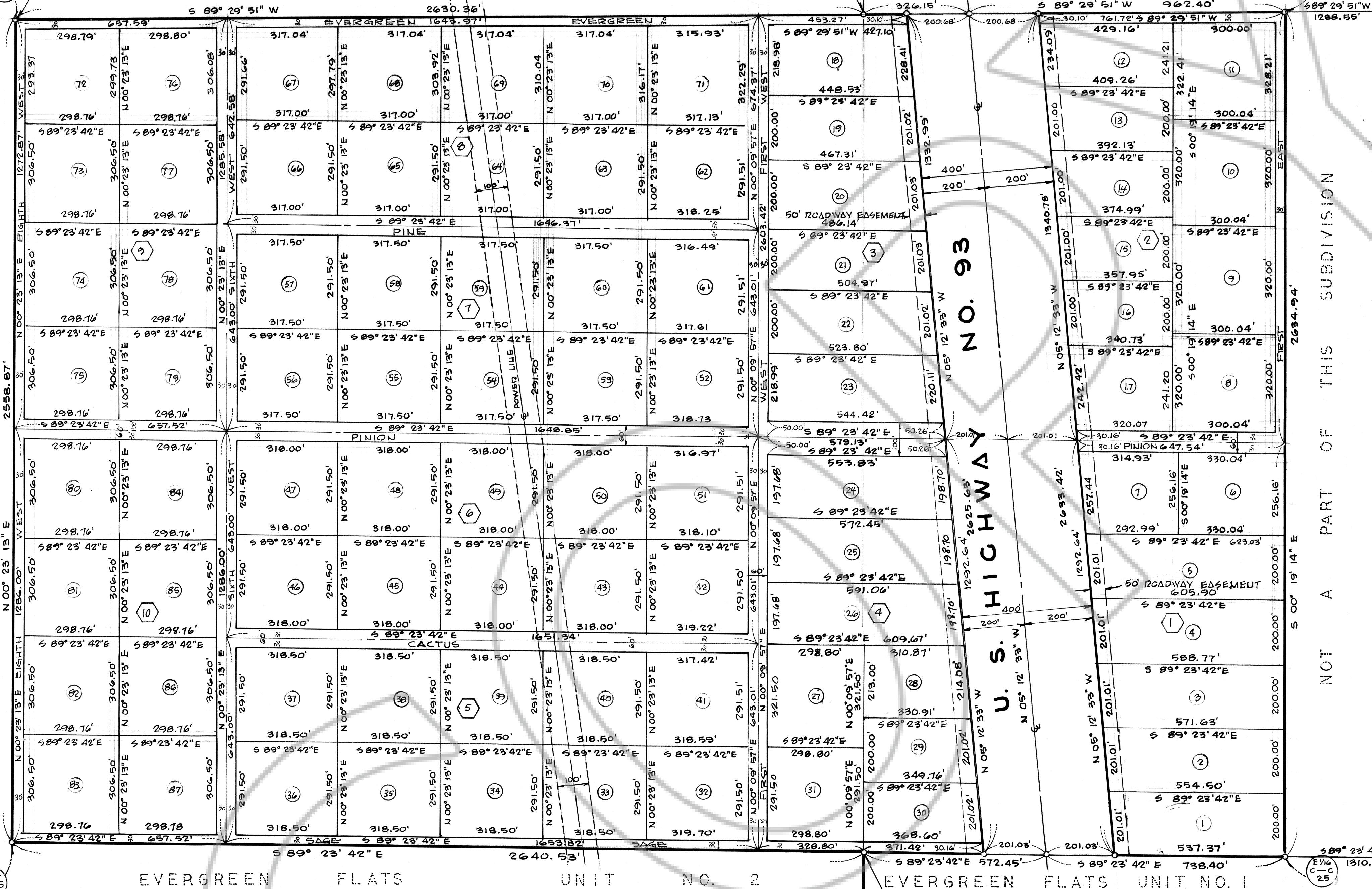
EVERGREEN FLATS UNIT NO. 4

N 1/4 CORNER, SECTION 25
FOUND STONE - REPLACED
W/BAR & CAP RLS 2162

NE CORNER SECTION 25
FOUND PILE OF ROCKS &
SURVEY LATH.

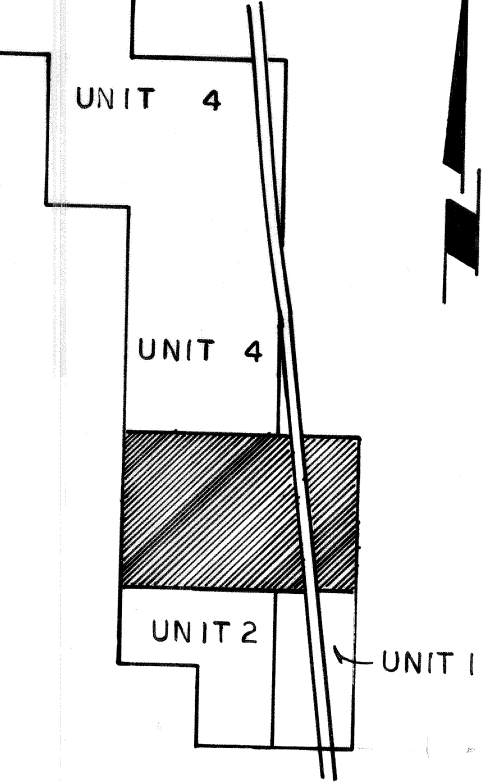
NOT A PART OF THIS SUBDIVISION

NOT A PART OF THIS SUBDIVISION



LEGEND


- — — — — PROPERTY LINE
- — — — — STREET CENTERLINE
- - - - - EASEMENT LINE
- POINT SET AS SHOWN
- POINT FOUND AS SHOWN
- LOT NUMBER
- BLOCK NUMBER



N 1/4 CORNER, SEC. 25
FOUND STONE CHANGED 1/4,
REPLACED WITH BAR & CAP
RLS 2162

SET BAR & CAP
RLS 2162

E 1/4
25/30
FOUND STONE &
MESQUITE POST.



NO. 50690
 RECORDED AT THE REQUEST OF
 BAUGHMAN, HAUGHT & TURNER, INC.
 DATE Aug 29, 2021 AT 11:45 PM
 FILE A PAGE 86
 OF PLATS
 OFFICIAL RECORDS BOOK NO. A
 LINCOLN COUNTY, NEVADA
 RECORDS
 RECORDER
 FEE \$500 DEPUTY